AGU Advances

Original Version of

Decreased aviation leads to increased ice crystal number and a positive radiative effect in cirrus clouds

Jialei Zhu[1,2*], Joyce E. Penner[2*], Anne Garnier[3], Olivier Boucher[4], Meng Gao[5], Lei Song[6], Junjun Deng[1], Congqiang Liu[1], Pingqing Fu[1]

[1] Institute of Surface-Earth System Science, School of Earth System Science, Tianjin University, Tianjin 300072, China
[2] Department of Climate and Space Sciences and Engineering, University of Michigan, Ann Arbor, MI 48109, USA
[3] Science Systems and Applications, Inc., Hampton, VA 23666, USA
[4] Institut Pierre-Simon Laplace, Sorbonne Université / CNRS, Paris, France
[5] Department of Geography, Hong Kong Baptist University, Hong Kong SAR, China
[6] Center for Monsoon System Research, Institute of Atmospheric Physics, Chinese Academy of Sciences, Beijing 100029, China

Decreased aviation leads to increased ice crystal number and a positive radiative effect

Jialei Zhu[1,2*], Joyce E. Penner[1*], Anne Garnier[3], Olivier Boucher[4], Meng Gao[5], Lei Song[6], Junjun Deng[2], Congqiang Liu[2], Pingqing Fu[2]

1 Department of Climate and Space Sciences and Engineering, University of Michigan, Ann Arbor, MI 48109, USA

2 Institute of Surface-Earth System Science, School of Earth System Science, Tianjin University, Tianjin 300072, China

3 Science Systems and Applications, Inc., Hampton, VA 23666, USA

4 Institut Pierre-Simon Laplace, Sorbonne Université / CNRS, Paris, France

5 Department of Geography, Hong Kong Baptist University, Hong Kong SAR, China

6 Center for Monsoon System Research, Institute of Atmospheric Physics, Chinese Academy of Sciences, Beijing 100029, China

Corresponding Author: Joyce E. Penner (penner@umich.edu) and Jialei Zhu (zhujialei@tju.edu.cn)

Key words: cirrus clouds, aircraft soot, COVID-19, radiative effects

Abstract

Travel restrictions in the wake of the COVID-19 pandemic resulted in an unprecedented decrease of 73% in global flight mileage in April-May 2020 compared to 2019. Here we examine the CALIPSO satellite observations and find a significant increase in ice crystal number concentrations (Ni) in cirrus clouds in the mid-latitudes of the Northern Hemisphere, which we attribute to an increase in homogeneous freezing when soot from aircraft emissions is reduced. A relatively small positive radiative effect of 21 mWm^{-2} is estimated if a decrease in aircraft traffic continues. We infer from this analysis that the worldwide adoption of biofuel blending in aircraft fuels that lead to smaller soot emissions could lead to a significant change in the microphysical properties of cirrus clouds but a rather small positive radiative effect.

Plain Language Summary

Cirrus clouds play an important role in the Earth's radiation budget. Whether soot from aircraft emission would change the property of large-scale cirrus clouds has been a critical question. We show that the unprecedented decrease in aircraft traffic as a result of the COVID-19 pandemic leads to a significant increase in ice crystal number as detected by satellite. An increase in ice crystal number and positive radiative effect is estimated using a state-of-the-science earth system model if the reduction in aviation activity continues for the foreseeable future. As adoption of blending biofuel in the aviation sector would lead to similar reductions (50~70%) of aircraft soot emissions in the future, remarkable changes in the microphysical properties of large-cirrus clouds and positive radiative effects can be expected relative to a case with no biofuel blending.

1. Introduction

The novel coronavirus disease 2019 (COVID-19) has been spreading worldwide since the end of 2019, which has led to ~100 million of infections and several millions of deaths (Worldometers, 2020). Many countries have taken mandatory lockdown measures, such as closing businesses and factories and encouraging work-from-home, in order to curb the spread of COVID-19. In addition, countries have taken measures to reduce non-essential national and international travel via aircraft in order to reduce the risk of spreading COVID-19 in airports and aircraft cabins as well as to limit the number of cases imported from abroad (Bogoch et al., 2020a, 2020b). Even though social systems and the economy are recovering gradually in some countries where the pandemic is under control, some international borders are still partially or completely closed. As a result, global airlines have been forced to cut flights on a scale that has never been seen before. As many professionals are getting used to remote meetings and online conferences (Bavel et al., 2020), a full recovery of the airline industry may still be expected to take several years despite the ongoing vaccine roll-out on a global scale (Adrienne et al., 2020). The succession of lockdown measures during COVID-19 allows for an unprecedented test of anthropogenic influences on the environment and climate. Many studies have been conducted to examine the side effects of these lockdown measures on air quality, decreases in CO_2 emissions and climate responses, mostly caused by the large reduction in the consumption of fossil fuels in factories, power plants and motor vehicles (Forster et al., 2020; He et al., 2020; Huang et al., 2020; Le Quéré et al., 2020; Phillips et al., 2020; Venter et al., 2020; Yang et al., 2020). However, very few studies have explored the possible effect of aircraft flight reductions on large-scale cirrus clouds, which may also lead to climate change.

Aircraft field experiments have found that aviation exhaust particles may contribute to changes in the number densities and size of ice crystals in cirrus clouds (Ström & Ohlsson, 1998; Urbanek et al., 2018). These changes to ice crystals would impact the ice water path, cloud cover, lifetime, and optical properties of large-scale cirrus clouds and thus determine their radiative properties. Satellite observations

suggested a systematic, statistically significant increase in cirrus cloud optical thickness associated with aircraft flight tracks as well as complex changes in ice crystal effective radius in cirrus clouds associated with anthropogenic pollution (Tesche et al., 2016; Zhao et al., 2019).

The ice crystal number concentration (Ni) in cirrus clouds is determined by the competition between homogeneous freezing of haze particles such as sulfate and heterogenous nucleation (i.e., the formation of ice initiated by the contact of liquid or gas phase water with a solid or amorphous particle). Heterogeneous nucleation may take place on ice nucleating particles (INPs) such as aircraft soot and dust particles (Cantrell & Heymsfield, 2005; Koop et al., 2000). Homogeneous freezing occurs when the relative humidity with respect to ice (RHi) is high (of the order of 150%), while heterogeneous nucleation requires much lower RHi (Hoose & Möhler, 2012). As a result, heterogeneous nucleation can occur in advance of homogeneous freezing in a rising air parcel, and thereby consume the limited water vapor supply, suppressing the occurrence of homogeneous freezing. Here we examine the effect of the decrease in aircraft soot emissions on large-scale cirrus clouds using a combination of remote sensing and modeling.

2. Materials and Methods

2.1. Flight mileage and aircraft soot emissions

The FlightRadar24 commercial database of individual flights for January-May in 2019 and 2020 were used to reconstruct the daily spatial distribution (at 1°x1° resolution) of air traffic and then interpolated into our model grids (at 1.9°x2.5° resolution). The aircraft routes were assumed to follow great circles between the start and the end of the cruising parts of their respective flights. We have assessed the difference in the aircraft routes between using the assumption of shortest (i.e., great circle) and fastest (i.e., fuel optimal) routes. For our grid resolution of 1.9°x2.5° the difference is fairly small and has a negligeable effect on the distribution of aviation-

emitted BC. The Aviation Environment Design Tool (AEDT) data set was used to calculate aircraft soot emissions for 2006, which were developed based on the original flight tracks of each of 31 million commercial flights worldwide (Barrett et al., 2010; Wilkerson et al., 2010). The annually averaged growth rate of aircraft soot emissions over the period 2006 to 2012 is 2.2% yr^{-1} and for 2013 to 2019 is 5% yr^{-1} (Lee et al., 2021). The aircraft soot emission in January to May 2020 was estimated to be the emission in 2019 multiplied by the ratio of flight mileage in each grid for 2020 to that for the same month in 2019.

2.2. CALIPSO satellite observation

Observed Ni are derived from co-located observations of the Imaging Infrared Radiometer (IIR) and the Cloud and Aerosol Lidar with Orthogonal Polarization (CALIOP) lidar aboard the Cloud-Aerosol Lidar and Infrared Pathfinder Satellite Observation (CALIPSO) satellite. The retrieval technique uses the ratio, $\beta_{eff,}$ of the effective absorption optical depths in IIR channels 12.05 μm and 10.6 μm and relationships established from SPARTICUS data using the $N(D)_1$= 0 assumption (Mitchell et al., 2018). The β_{eff} ratios are from the recent Version 4 IIR Level 2 track products (Garnier et al., 2020a, 2020b), which include improvements with respect to the previous Version 3 that were applied in a previous study (Mitchell et al., 2018). Following Version 3, N_i is retrieved for single-layered semi-transparent cirrus clouds with temperature at cloud base altitude colder than 238 K and cloud optical depth larger than about 0.3. Since September 2016, the quality of the CALIOP data over the South Atlantic Anomaly (SAA) region is impacted by an increasing number of low energy laser shots. In order to prevent changes that would result from lower quality data since 2016 over the SAA, this region is removed from all the statistics for the full time period.

2.3. CESM/IMPACT model

We used the Community Earth System model (CESM) version 1.2.2 (refer to http://www.cesm.ucar.edu/models/cesm1.2 for details) coupled to the University of

Michigan IMPACT aerosol model with a resolution of 1.9° (longitude)×2.5° (latitude) and 30 vertical layers to simulate aerosols and their effects on cirrus clouds. This version of the IMPACT model simulates the number and mass of pure sulfate in three modes (i.e. nucleation (<5 nm), Aitken (5-50 nm) and accumulation (>50 nm)) and their interaction with the following fourteen other aerosol species/types. Sulfate is the only aerosol participating in homogeneous ice nucleation in the model. Soot from fossil fuel and biofuel burning (fSoot) is simulated in three modes with different hygroscopicity according to the number of monolayers sulfate on its surface while soot from biomass burning (bSoot) is simulated in one mode. 0.05% of fSoot with <1 monolayers of sulfate and 0.1% of fSoot coated with 1-3 monolayers of sulfate as well as 0.1% of bSoot are assumed to be effective INPs. Aircraft soot is simulated in two modes. The first mode has acted as an ice nuclei within contrails that subsequently evaporated (cSoot). The second mode which has not been an ice nuclei within contrails has a small ability to act as an INP compared to the first mode and is not considered to act as an INP in the model. The soot that has already been included in contrail ice is treated as pre-activated. We assume that the pre-activated aircraft soot coated with less than 3 monolayers of sulfate to be an INP similar to the treatment in previous studies (Mahrt et al., 2019; Zhou & Penner, 2014). Dust and sea salt are each carried in four separate bins with varying radii. Dust with fewer than 3 monolayers of sulfate coating is assumed to be an INP in the model. This treatment is consistent with the results of field studies (Cziczo et al., 2004; P. DeMott et al., 2003; Richardson et al., 2007). The explicit number concentration of newly formed secondary organic aerosol (SOA) in the accumulation mode nucleated from highly oxygenated organic molecules (HOMs) that form from the oxidation of α-pinene is read in as a possible INP in the model. The nucleated SOA particles grow by deposition and coagulation of sulfuric acid as well as by oxidation products of isoprene, α-pinene, limonene and aromatics, that are in the aerosol phase. This SOA was simulated using the version of the CESM/IMPACT model outlined in our previous studies (Zhu & Penner, 2019; Zhu et al., 2017; Zhu et al., 2019). The SOA that meets the requirements of the glass transition temperature and RHi calculated using the

equations in ref. (Wang et al., 2012) acts as an effective heterogeneous INP. Soot (i.e., aircraft, fSoot, and bSoot) as well as SOA were set to activate at an RHi of 135% while dust activates at 120%. The assumptions for aerosols to be effective INPs in the model are summarized in Table 1 of ref. (Penner et al., 2018).

The HYBRID ice nucleation scheme is used to calculate the initial ice crystal number concentration in cirrus clouds from homogeneous and heterogeneous nucleation of aerosols. The HYBRID scheme combines the best features of two previous ice nucleation schemes, so that our model is able to calculate the ice number concentration change in both updrafts and downdrafts associated with gravity waves and has a robust sensitivity to the change in aerosol number. The effect of ice nucleation within the pre-existing ice in cirrus is not considered in this version of model. After ice nucleation, the growth and sedimentation as well as evaporation of ice crystals follow the treatment in the CESM. In addition, the changes to cirrus clouds have feedbacks as a result of changes to the radiation budget, temperature, and the formation of warm clouds, as simulated in the CESM model. The ability of CESM/IMPACT and HYBRID ice nucleation scheme to simulate the ice crystals in cirrus clouds as well as aerosols have been evaluated in our previous studies (Penner et al., 2018; Zhu & Penner, 2019; Zhu & Penner, 2020b).

The two cases (EX_S1 and EX_S2) to examine the influence of aircraft emissions reductions due to the COVID-19 pandemic in 2020 on cirrus clouds were run with winds nudged towards ECMWF reanalysis data using a nudging time of 6 hours for January 2017 to May 2020. The aircraft soot emissions for EX_S1 and EX_S2 are the same for January 2017 to December 2019. The emission for EX_S1 in 2020 is the same as the emission in 2019, while the emission for EX_S2 in 2020 is decreased based on the reduction in aircraft mileage. The effect of the reduction in aircraft emissions due to the COVID-19 pandemic was estimated as the difference between EX_S2 and EX_S1 in 2020. The cases EX_L1 and EX_L2 to examine the influence of the assumption of a long-term reduction in aircraft flights were run for 6 years with winds nudged towards ECMWF reanalysis data using a nudging time of 6 hours for the years

2009-2014. The data for the last five years were used for analysis. The aircraft emissions in EX_L1 are increased by 5% per year from the emissions in 2019, while the aircraft emissions in EX_L2 are decreased from that in EX_L1 by the ratio of flight mileage reduction in April/May 2020 compared to April/May 2019. The difference in the ice crystal number, Ni, and radiation between EX_L2 and EX_L1 is the long-term effect of the aircraft reductions on cirrus clouds.

3. Results

3.1. Decrease in global flight mileage due to COVID-19

Global aircraft flight mileage has increased by ~5% annually between 2012 and 2019 (based on global aviation fuel use) (Lee et al., 2021) due to the rapid expansion of civil aviation (SABRE, 2020). This pattern of growth was expected to continue for the next two decades before the COVID-19 outbreak according to Airbus's global market forecast (Airbus, 2019). However, this trend was terminated when international airlines stopped operating flights into and out of China in February 2020. We reconstructed the daily spatial distribution of air traffic using the FlightRadar24 commercial database of individual flights for 2019 and 2020 (Figure S1). Flights were reduced in China while fights were still slightly increased in other regions in the early stage of the pandemic (January and February 2020) compared to the same period in 2019, resulting in a 0.3% decrease in global average flight mileage (Figure S1a). Travel restrictions gradually spread over the world in March 2020 with a decrease of 26% in the global average flight mileage compared to March 2019 (Figure S1b). In April and May 2020, flights were reduced significantly all over the world and global average flight mileage was decreased by 73% compared to that for the same period in 2019, which we term the severe stage of the pandemic (Figure S1c). Here we examine the change in cirrus clouds in January-February (relative to previous years) and the change in April-May (relative to previous years).

3.2. Increased ice crystal number detected by satellite

Satellite remote sensing provides a unique method for monitoring the global distribution of cloud properties with high spatial resolution, which enables the examination of changes to cirrus clouds and climate during the lockdown period. Figure 1 shows the average and median Ni in four latitude bands (30°N~60°N, 0~30°N, 30°S~0, 60°S~30°S) retrieved from CALIPSO observations (detail in Methods section). Both the median and the average Ni were similar in January-February of 2018, 2019 and 2020. In contrast, it is evident that the median and average Ni in 2020 is higher relative to Ni for 2018 and 2019 between 30°N~60°N latitude and 22.5°E~97.5°E longitude (and Ni continues to be slightly higher to about 165°E, which includes China) (Figure 1, Panel B). This is immediately downwind of western Europe, a region with large decreases in aviation (Figure S1c). Although aviation also decreased in North America (Figure S1c), the change in Ni is not remarkable over and downwind of North America. Mountainous terrain is downwind of Europe while the Atlantic Ocean is east of North America. Examination of global plots of Ni from satellite remote sensing suggests that homogeneous nucleation is most active over mountainous regions (Gryspeerdt et al., 2018; Mitchell et al., 2018; Sourdeval et al., 2018) since retrieved Ni is highest over and downwind of these regions. An large eddy simulation (LES) study shows that cirrus Ni in orographic regions changes rapidly as INP concentrations increase above those for a pure homogeneous nucleation case (Joos et al., 2014). Thus, the largest changes in Ni in the 30°N~60°N latitude band may be over mountainous terrain downwind of aviation decreases.

Most cirrus clouds in the tropics (between 30°S~30°N) are of convective origin (i.e., anvil cirrus) where ice crystals are nucleated in the strong updraft below the cirrus anvil by either homogeneous or heterogeneous nucleation or ice multiplication processes (P. Lawson et al., 2017; R. P. Lawson et al., 2015), often in a mixed phase environment (Blaz Gasparini et al., 2019; B. Gasparini et al., 2018). This differs greatly from cirrus conditions outside of the tropics especially during non-summer months

where homogeneous and heterogeneous nucleation may compete in non-anvil cirrus. This competition process is much more likely to be sensitive to a change in INPs (Joos et al., 2014). Therefore, due to the different nucleation processes, changes in INP concentration are not likely to affect cirrus Ni in the latitude band from 30°S~30°N (Figure 1). The latitude band between 60°S~30°S is also not likely to exhibit changes in cirrus Ni since this latitude band experiences relatively little aviation (Figure S1). The Ni peak at ~70°W in the band from 60°S~30°S is possibly due to orographic ascent over the Andes (Gryspeerdt et al., 2018; Mitchell et al., 2018).

Paired Student's t tests (for average) and Mood's tests (for median) were applied for the change in Ni in 2020 relative to 2018 and 2019 to examine the significance of changes (Table 1). The differences in the median and average Ni over all latitude bands in January-February between 2018, 2019 and 2020 were not significant at a 90% significance level. Natural variations in meteorological conditions and regular anthropogenic activities between different years within a three-year period thus do not affect large-scale cirrus clouds significantly. However, the change in both the median and average Ni concentrations over 60°S-60°N in April-May 2020 are significantly different from those in 2018, 2019 and the average of 2018 and 2019 at a >95% significance level (Table 1). The median Ni over 30°N-60°N in April-May 2020 was significantly different from that in 2018 and 2019 at a >95% significance level. The difference in the median and average Ni in April-May 2020 was also significant compared to Ni in 2018 and the average of 2018 and 2019 over the 0°-30°N latitude band at a >95% significance level. In the Southern Hemisphere (SH), only the median Ni over 60°S-30°S in April-May 2020 is significantly different from that in 2019 and the average in 2018 and 2019.

The median and average Ni in April-May 2020 were also compared to that in April-May over the last ten years (2010-2019). The Ni concentrations over 60°S-60°N, especially in the Northern Hemisphere (NH), in April-May 2020 were also significantly different from that in the last ten years at a >95% significance level (Table 1). The Ni anomaly over 30°N~60°N in April-May 2020 stands out from the series of Ni anomalies

(after detrending) over 2010-2020 (Figure 1, Panel C). The anomaly in 2013 is nearly as large as that in 2020 (14/L as opposed to 20/L). The increase in 2013 may be associated with the unusually cold temperatures in the upper troposphere over 30°N-60°N in April/May 2013, while the average temperature in April/May 2020 was 0.53°C higher than April/May 2013 (Figure S2). While meteorological differences cannot be entirely excluded as an explanation for the differences in April-May 2020, the large latitude bands considered here argues against this explanation for 2020 compared to an analysis that only examined the conditions over Europe for contrail formation in 2020 (Schumann et al., 2021). The Ni anomaly in April-May 2020 over other latitude bands was not evidently different from that over the last ten years (Figure 1, Panel C). In addition, the most evident increases in the observed Ni over 30°N-60°N were found over 30°E-75°E (downwind of western Europe) and 105°E-135°E (over and downwind of Asia) according to the detrended anomalies in Ni in April-May of 2010-2020 (Figure S3). As shown in Figure S1c, travel restrictions caused the largest reduction of flight mileage in the NH, especially over North America, Europe, and East and Southeast Asia, while there are much smaller influences in the SH. This may explain the significant change in Ni from CALIPSO observations over the NH but insignificant change over the SH in April-May 2020 compared to the observed Ni in previous years.

3.3. Microphysical effects during the severe stage of COVID-19

We employed model simulations to attribute the observed changes in Ni to the reduction in air traffic and to determine the effects on cirrus clouds and radiation. The simulated Ni from January to May in 2018, 2019 and 2020 using the CESM/IMPACT model was evaluated using data from the CALIPSO satellite (Figure 2). The observational data is limited to ice water mixing ratios > 10^{-6} kg/kg and cloud optical depths (COD) between 0.3 and 3, so model results are restricted to only these values. When the microphysical index of the infrared imaging radiometer onboard CALIPSO is less than the sensitivity limit for measuring large crystals, Ni was assigned to the values corresponding to this sensitivity limit. As a result, the average Ni determined

from CALIPSO was thought to be overestimated (see below, however). It is anticipated that the median Ni is more accurate and can be used to evaluate the model. As shown in Figure 2, the simulated median Ni was close to the observed Ni with an average bias of 21%, and was mostly within the range of the 25th and 75th percentiles of the observations. In contrast, the simulated average Ni is larger than the observed average with an overall bias of 60%. Moreover, the 75th percentile of the simulated Ni is higher than that of the observed Ni. In the model as well as observations, there are infrequent occasions during which very high Ni occur as a result of high updraft velocities and/or smaller INP (Jensen et al., 2013; Penner et al., 2018). This may indicate that while the model reproduces the median Ni from CALIPSO reasonably well, there are many cases with very high simulated Ni that may be missed by the CALIPSO observation, thereby reducing the average Ni. Most likely these are cases in which the crystals are formed by homogeneous freezing. Because the number of aerosol particles that can freeze homogeneously is much larger than the number of INPs, homogeneous freezing always leads to a much higher Ni with smaller ice crystal sizes than cases with significant heterogeneous nucleation. The average Ni for the cases when homogeneous freezing occurs in the model (when constrained to the CALIPSO sampling conditions) is 4042 L^{-1}, which is almost 2 orders of magnitude larger than the average Ni from heterogeneous nucleation (85 L^{-1}). However, the occurrence frequency of homogeneous freezing is much lower than that of heterogeneous nucleation because of the requirement of higher supersaturations which are typically associated with larger updraft velocities. The annual average occurrence frequency of homogeneous freezing is low for the average of all cases in the model, i.e. <15% over different regions with a global average of 2.2% (Figure S4a). Moreover, the occurrence frequency is even lower when the model results are constrained to the COD and ice water mixing ratios for the CALIPSO sampling conditions, i.e. a global average of 0.4% with <7% over different regions (Figure S4b). CALIPSO is a polar orbiting satellite which follows a sun-synchronous orbit. All the CALIPSO satellite observations were made around 0130 and 1330 local time with an average revisit period of ~16 days. As a result, CALIPSO may

miss the small number of occurrences of homogeneous freezing with high levels of Ni due to its long revisit period. When the CALIPSO satellite happens to see a case with homogeneous freezing, the average Ni would be increased. For example, the average Ni near 37.5°E for 0-30°N in January-February of 2019 is larger than the 75th percentile value of the median possibly because of the influence of homogeneous freezing (Figure 1). Moreover, the CALIPSO satellite has a relatively larger chance of catching the occurrence of homogeneous freezing in polar regions (Figure S4b) because higher revisit periods occur as the satellite travels towards these regions. This might explain the increasing number of pixels with high median Ni in the observations towards polar regions (Figure S5 and Figure 12a in ref. (Mitchell et al., 2018)). In spite of the low occurrence frequency of homogeneous freezing, the high Ni with small ice crystal size caused by homogeneous freezing always dominates the annual average radiative effect of cirrus clouds. Therefore, the CALIPSO satellite observation cannot, by itself, be used to examine the radiative effect of cirrus clouds influenced by changes in aircraft flights. Rather, modeling of ice nucleation and cirrus clouds is needed.

We examined the effect of a decrease in aircraft flights on Ni by contrasting a simulation with the actual aviation activity in 2020 and a second simulation that assumes the same aviation activity in 2020 as in 2019. We decreased the emission of aircraft soot from 2019 to 2020 by the ratio of the flight mileage in 2020 to that in 2019 in each grid. This leads to a decrease of $0.28\pm0.44\times10^{8}$ m^{-2} in the modeled global average vertically-integrated INPs from aircraft soot during April-May 2020 (Figure S6). As a result, the global average vertically-integrated Ni during April-May 2020 was increased by $0.30\pm0.68\times10^{8}$ m^{-2} (Figure S7a). The increase in the average Ni is mostly attributed to the increase of $0.33\pm0.68\times10^{8}$ m^{-2} in the contribution of homogeneous freezing, although the Ni from heterogeneous nucleation was decreased by $0.03\pm0.26\times10^{8}$ m^{-2} (Figure S7). The reduction of aircraft soot emissions imposes the largest effect on Ni in the tropics, especially in the western Pacific Ocean and north Indian Ocean, because of the high occurrence frequency of homogeneous freezing there (Figure S4a). Because the change in Ni has a very large standard deviation indicating

that this change is not statistically significant in most regions, the radiative effects are also not statistically significant (not shown). Thus, the reduction in aviation flights over a short period such as experienced in April and May, 2020, probably does not have a large influence on global climate change, but it offers insight into cirrus processes.

3.4. Radiative effects of longer-term reductions in aviation

Given the uncertainty in the duration of the pandemic as well as the uncertainty in vaccine adoption, it is very possible that the reduction in aviation activity could continue for the foreseeable future. As a thought experiment, we assumed that a reduction of aviation activity lasts for five years with the same reduction ratio of aircraft soot emissions as during April-May 2020, thereby exploring the largest possible effect on large-scale cirrus clouds compared to the scenario without any pandemic. This reduction (~73%) in aircraft soot emissions is similar to the anticipated 50~70% reduction as a result of the blending of biofuels with aircraft kerosene (Moore et al., 2017). In this scenario, the annual global average column number concentration of ice crystals is increased by $0.08\pm0.03\times10^{8}$ m^{-2} (Figure 3a). In particular, the increase in Ni is significant over 35°N~75°N in northern Eurasia and over the northern most Atlantic Ocean where air routes are frequent (Figure 3a, b). The influence of the flight reduction on Ni in the tropics results in a significant increase in Ni in the north Indian Ocean, Southeast Asia, and the Caribbean Sea together with significant decreases in some regions of the tropical Pacific Ocean (Figure 3a). The larger increases in Ni in the tropics near Asia compared to the changes in mid-latitudes of the NH are the result of the very high levels of homogeneous nucleation there (Figure S4, and Figure 2 in ref. (Zhu & Penner, 2020b)), causing larger increases in Ni when the INPs from aircraft are reduced. The decreases in Ni in some parts of the tropical Pacific appear to be associated with a decrease in homogeneous nucleation and a small increase in heterogeneous nucleation (Figure 3b) which is thought to be the result of feedbacks caused by temperature changes associated with the changes in Ni, although more work is needed to confirm this (Zhu & Penner, 2020b). The increase in Ni in the northern mid-latitudes

is mostly explained by the significant increase of homogeneous freezing, although the column number concentration of ice crystals from heterogeneous nucleation is decreased due to the decrease in INPs from aircraft soot (Figure S8). The decrease in INPs weakens the suppression effect of heterogeneous nucleation on homogeneous freezing leading to a significant increase in the occurrence frequency of homogeneous freezing (Figure S9 This results in an increase of $0.14\pm0.04\times10^{8}$ m^{-2} in the global average column number concentration of ice crystals from homogeneous freezing (Figure S8). The increase in Ni has a positive effect (63 ± 17 mW m^{-2}) on longwave radiation and a negative effect (-41 ± 21 mW m^{-2}) on shortwave radiation (Figure 3d and Figure S10). As a result, the global annual average net radiation is increased by 21 ± 27 mW m^{-2}, with a particularly significant increase of 64 mW m^{-2} over 50°N~75°N (Figure 3c,d). We note that the radiative effect of decreased aviation is sensitive to the concentration of other INPs (e.g. SOA). If SOA is not included as an efficient INP, the global annual average net radiative effect of a long-term decrease in aviation increases to 34 ± 27 mW m^{-2}, which is 62% more positive than the case reported above that included SOA as an INP (Figure S11). Moreover, the increase in average ice crystal number due to the decrease in aviation in the case excluding SOA is 19% larger than that in the case that includes SOA. In addition, excluding SOA as an INP leads to an average bias of the median Ni in comparison to CALIPSO of 37% compared to only 21% when SOA is included.

4. Discussion

This study examines the radiative effect of the decrease in aircraft flights due to the COVID-19 pandemic and the resulting increase of Ni in large-scale cirrus clouds in the NH using a combination of remote sensing and modeling. CALIPSO satellite data indicates a significant increase in Ni in April-May 2020 over 30°N~60°N compared to previous years. The model predicted median Ni is within 21% of that measured by CALIPSO, but because CALIPSO probably misses some homogeneous freezing cases with high Ni, due to the low frequency of homogeneous freezing and long revisit period

of CALIPSO, the resulting average Ni is smaller than that in the model. A set of polar orbiting satellites with a higher temporal resolution or a geostationary satellite would be needed in the future to detect average changes in Ni and to examine the cases with homogeneous freezing.

Our model results suggest a significant increase in Ni and a positive radiative effect over most regions in the middle to high latitudes of the NH if flight restrictions last for five years. While recent theoretical treatments indicate that the INP efficiency of aircraft soot is quite small (Kärcher et al., 2021), it is not yet clear that such treatments apply to aircraft soot in the atmosphere and its effect on large-scale cirrus clouds. Thus, the INP efficiency of aircraft soot is possibly the dominant uncertainty in the evaluation of the effect of aircraft emissions on cirrus clouds (P. J. DeMott et al., 1999; Hoose & Möhler, 2012; Mahrt et al., 2020; Mohler et al., 2005). This fact together with uncertainties in the frequency of homogeneous and heterogeneous nucleation and recent improvements in the treatment of updraft velocities (Penner et al., 2018), lead to differing evaluations of the effect of aircraft soot on radiative forcing (Barrett et al., 2010; Gettelman & Chen, 2013; Penner et al., 2018; Pitari et al., 2015; Righi et al., 2021; Zhou & Penner, 2014; Zhu & Penner, 2020a). CALIPSO observations during the flight restriction period associated with the COVID-19 pandemic verifies to some extent the effect of aircraft soot on large-scale cirrus clouds, although it is unable to determine their radiative effects. More measurements of the aircraft soot emission rate and the efficiency of aircraft soot as an INP under various conditions would be useful in the future to better constrain the aircraft soot emission inventory and its radiative effects in the model.

Partial or total decarbonation of the aviation sector through blending biofuels with aviation kerosene could reduce the particle number and mass emissions by 50-70% in the future (Moore et al., 2017). This reduction is comparable to the case during the COVID-19 pandemic. Our study would suggest that the adoption of more sustainable fuels, such as biofuel or other synthetic fuels, in the future will increase the Ni and change the microphysical properties of cirrus clouds significantly but may only lead to

a small positive global average radiative effect. The net climate effect of biofuel blending or decreased aviation would depend on the effect of all aspects (e.g. CO_2 emissions decrease), which are still uncertain (Lee et al., 2021).

Conflict of Interest

The authors declare no conflicts of interest relevant to this study.

Data Availability Statement

The updated CESM/IMPACT model and model results used in this paper are archived online at http://doi.org/10.5281/zenodo.5154535.

References

Adrienne, N., Budd, L., & Ison, S. (2020). Grounded aircraft: An airfield operations perspective of the challenges of resuming flights post COVID. *J Air Transp Manag, 89*, 101921. https://www.ncbi.nlm.nih.gov/pubmed/32901184

Airbus. (2019). Global Market Forecase: Cities, Airports & Aircraft 2019-2038. *https://www.airbus.com/content/dam/corporate-topics/strategy/global-market-forecast/GMF-2019-2038-Airbus-Commercial-Aircraft-book.pdf*.

Barrett, S., Prather, M., Penner, J., Selkirk, H., Balasubramanian, S., Dopelheuer, A., et al. (2010). Guidance on the use of AEDT gridded aircraft emissions in atmospheric models. *A technical note submitted to the US Federal Aviation Administration, Massachusetts Institute of Technology (MIT)*.

Bavel, J. J. V., Baicker, K., Boggio, P. S., Capraro, V., Cichocka, A., Cikara, M., et al. (2020). Using social and behavioural science to support COVID-19 pandemic response. *Nat Hum Behav, 4*(5), 460-471. https://www.ncbi.nlm.nih.gov/pubmed/32355299

Bogoch, I. I., Watts, A., Thomas-Bachli, A., Huber, C., Kraemer, M. U. G., & Khan, K. (2020a). Pneumonia of unknown aetiology in Wuhan, China: potential for international spread via commercial air travel. *Journal of Travel Medicine, 27*(2). <Go to ISI>://WOS:000531888500013

Bogoch, I. I., Watts, A., Thomas-Bachli, A., Huber, C., Kraemer, M. U. G., & Khan, K. (2020b). Potential for global spread of a novel coronavirus from China. *Journal of Travel Medicine, 27*(2). <Go to ISI>://WOS:000531888500014

Cantrell, W., & Heymsfield, A. (2005). Production of ice in tropospheric clouds: A review. *Bulletin of the American Meteorological Society, 86*(6), 795-808.

Cziczo, D. J., Murphy, D. M., Hudson, P. K., & Thomson, D. S. (2004). Single particle measurements of the chemical composition of cirrus ice residue during CRYSTAL-FACE. *Journal of Geophysical Research-Atmospheres, 109*(D4). <Go to ISI>://WOS:000189373600003

DeMott, P., Cziczo, D., Prenni, A., Murphy, D., Kreidenweis, S., Thomson, D., et al. (2003). Measurements of the concentration and composition of nuclei for cirrus formation. *Proceedings of the National Academy of Sciences, 100*(25), 14655-14660.

DeMott, P. J., Chen, Y., Kreidenweis, S. M., Rogers, D. C., & Sherman, D. E. (1999). Ice formation by black carbon particles. *Geophysical Research Letters, 26*(16), 2429-2432. <Go to ISI>://WOS:000082011200006

Forster, P. M., Forster, H. I., Evans, M. J., Gidden, M. J., Jones, C. D., Keller, C. A., et al. (2020). Current and future global climate impacts resulting from COVID-19. *Nature Climate Change, 10*(10), 913-919.

Garnier, A., Pelon, J., Pascal, N., Vaughan, M. A., Dubuisson, P., Yang, P., & Mitchell, D. L. (2020a). Version 4 CALIPSO IIR ice and liquid water cloud microphysical properties, Part I: the retrieval algorithms. *Atmospheric Measurement Techniques Discussions*.

Garnier, A., Pelon, J., Pascal, N., Vaughan, M. A., Dubuisson, P., Yang, P., & Mitchell, D. L. (2020b). Version 4 CALIPSO IIR ice and liquid water cloud microphysical properties, Part II: results over oceans. *Atmospheric Measurement Techniques Discussions*.

Gasparini, B., Blossey, P. N., Hartmann, D. L., Lin, G., & Fan, J. (2019). What Drives the Life Cycle of Tropical Anvil Clouds? *Journal of Advances in Modeling Earth Systems, 11*(8), 2586-2605. <Go

to ISI>://WOS:000490949100010
Gasparini, B., Meyer, A., Neubauer, D., Munch, S., & Lohmann, U. (2018). Cirrus Cloud Properties as Seen by the CALIPSO Satellite and ECHAM-HAM Global Climate Model. *Journal of Climate, 31*(5), 1983-2003. <Go to ISI>://WOS:000427438100017
Gettelman, A., & Chen, C. (2013). The climate impact of aviation aerosols. *Geophysical Research Letters, 40*(11), 2785-2789.
Gryspeerdt, E., Sourdeval, O., Quaas, J., Delanoe, J., Kraemer, M., & Kuehne, P. (2018). Ice crystal number concentration estimates from lidar-radar satellite remote sensing - Part 2: Controls on the ice crystal number concentration. *Atmospheric Chemistry and Physics, 18*(19), 14351-14370. <Go to ISI>://WOS:000446731000005
He, G., Pan, Y., & Tanaka, T. (2020). The short-term impacts of COVID-19 lockdown on urban air pollution in China. *Nature Sustainability, 3*(12), 1005-1011.
Hoose, C., & Möhler, O. (2012). Heterogeneous ice nucleation on atmospheric aerosols: a review of results from laboratory experiments. *Atmospheric Chemistry and Physics, 12*(20), 9817-9854.
Huang, X., Ding, A., Gao, J., Zheng, B., Zhou, D., Qi, X., et al. (2020). Enhanced secondary pollution offset reduction of primary emissions during COVID-19 lockdown in China. *National Science Review*. https://doi.org/10.1093/nsr/nwaa137
Jensen, E. J., Lawson, R. P., Bergman, J. W., Pfister, L., Bui, T. P., & Schmitt, C. G. (2013). Physical processes controlling ice concentrations in synoptically forced, midlatitude cirrus. *Journal of Geophysical Research-Atmospheres, 118*(11), 5348-5360. <Go to ISI>://WOS:000325212600023
Joos, H., Spichtinger, P., Reutter, P., & Fusina, F. (2014). Influence of heterogeneous freezing on the microphysical and radiative properties of orographic cirrus clouds. *Atmospheric Chemistry and Physics, 14*(13), 6835-6852. <Go to ISI>://WOS:000339244600022
Kärcher, B., Mahrt, F., & Marcolli, C. (2021). Process-oriented analysis of aircraft soot-cirrus interactions constrains the climate impact of aviation. *Communications Earth & Environment, 2*(1), 113. https://doi.org/10.1038/s43247-021-00175-x
Koop, T., Luo, B. P., Tsias, A., & Peter, T. (2000). Water activity as the determinant for homogeneous ice nucleation in aqueous solutions. *Nature, 406*(6796), 611-614. Article. <Go to ISI>://WOS:000088653800043
Lawson, P., Gurganus, C., Woods, S., & Bruintjes, R. (2017). Aircraft Observations of Cumulus Microphysics Ranging from the Tropics to Midlatitudes: Implications for a "New Secondary Ice Process. *Journal of the Atmospheric Sciences, 74*(9), 2899-2920. <Go to ISI>://WOS:000409847100010
Lawson, R. P., Woods, S., & Morrison, H. (2015). The Microphysics of Ice and Precipitation Development in Tropical Cumulus Clouds. *Journal of the Atmospheric Sciences, 72*(6), 2429-2445. <Go to ISI>://WOS:000355108500015
Le Quéré, C., Jackson, R. B., Jones, M. W., Smith, A. J. P., Abernethy, S., Andrew, R. M., et al. (2020). Temporary reduction in daily global CO2 emissions during the COVID-19 forced confinement. *Nature Climate Change, 10*(7), 647-653.
Lee, D. S., Fahey, D. W., Skowron, A., Allen, M. R., Burkhardt, U., Chen, Q., et al. (2021). The contribution of global aviation to anthropogenic climate forcing for 2000 to 2018. *Atmos Environ (1994), 244*, 117834. https://www.ncbi.nlm.nih.gov/pubmed/32895604
Mahrt, F., Kilchhofer, K., Marcolli, C., Grönquist, P., David, R. O., Rösch, M., et al. (2019). The Impact

of Cloud Processing on the Ice Nucleation Abilities of Soot Particles at Cirrus Temperatures. *Journal of Geophysical Research: Atmospheres*.

Mahrt, F., Kilchhofer, K., Marcolli, C., Grönquist, P., David, R. O., Rösch, M., et al. (2020). The Impact of Cloud Processing on the Ice Nucleation Abilities of Soot Particles at Cirrus Temperatures. *Journal of Geophysical Research: Atmospheres, 125*(3).

Mitchell, D. L., Garnier, A., Pelon, J., & Erfani, E. (2018). CALIPSO (IIR-CALIOP) retrievals of cirrus cloud ice-particle concentrations. *Atmospheric Chemistry and Physics, 18*(23), 17325-17354. <Go to ISI>://WOS:000452383600005

Mohler, O., Buttner, S., Linke, C., Schnaiter, M., Saathoff, H., Stetzer, O., et al. (2005). Effect of sulfuric acid coating on heterogeneous ice nucleation by soot aerosol particles. *Journal of Geophysical Research-Atmospheres, 110*(D11). <Go to ISI>://WOS:000229988800002

Moore, R. H., Thornhill, K. L., Weinzierl, B., Sauer, D., DAscoli, E., Kim, J., et al. (2017). Biofuel blending reduces particle emissions from aircraft engines at cruise conditions. *Nature, 543*(7645), 411-415. https://www.ncbi.nlm.nih.gov/pubmed/28300096

Penner, J. E., Zhou, C., Garnier, A., & Mitchell, D. L. (2018). Anthropogenic Aerosol Indirect Effects in Cirrus Clouds. *Journal of Geophysical Research: Atmospheres, 123*(20), 11,652-611,677.

Phillips, C. A., Caldas, A., Cleetus, R., Dahl, K. A., Declet-Barreto, J., Licker, R., et al. (2020). Compound climate risks in the COVID-19 pandemic. *Nature Climate Change, 10*(7), 586-588.

Pitari, G., Iachetti, D., Di Genova, G., De Luca, N., Sovde, O. A., Hodnebrog, O., et al. (2015). Impact of Coupled NOx/Aerosol Aircraft Emissions on Ozone Photochemistry and Radiative Forcing. *Atmosphere, 6*(6), 751-782. <Go to ISI>://WOS:000357152500002

Richardson, M. S., DeMott, P. J., Kreidenweis, S. M., Cziczo, D. J., Dunlea, E. J., Jimenez, J. L., et al. (2007). Measurements of heterogeneous ice nuclei in the western United States in springtime and their relation to aerosol characteristics. *Journal of Geophysical Research-Atmospheres, 112*(D2). <Go to ISI>://WOS:000244041400002

Righi, M., Hendricks, J., & Beer, C. G. (2021). Exploring the uncertainties in the aviation soot-cirrus effect. *Atmos. Chem. Phys. Discuss., 2021*, 1-31. https://acp.copernicus.org/preprints/acp-2021-329/

SABRE. (2020). Market intelligence global demand data, http://www.sabreairlinesolutions.com/home/software_solutions/airports/.

Schumann, U., Poll, I., Teoh, R., Koelle, R., Spinielli, E., Molloy, J., et al. (2021). Air traffic and contrail changes over Europe during COVID-19: a model study. *Atmospheric Chemistry and Physics, 21*(10), 7429-7450. <Go to ISI>://WOS:000653621700001

Sourdeval, O., Gryspeerdt, E., Kraemer, M., Goren, T., Delanoe, J., Afchine, A., et al. (2018). Ice crystal number concentration estimates from lidar-radar satellite remote sensing - Part 1: Method and evaluation. *Atmospheric Chemistry and Physics, 18*(19), 14327-14350. <Go to ISI>://WOS:000446731000004

Ström, J., & Ohlsson, S. (1998). In situ measurements of enhanced crystal number densities in cirrus clouds caused by aircraft exhaust. *Journal of Geophysical Research: Atmospheres, 103*(D10), 11355-11361.

Tesche, M., Achtert, P., Glantz, P., & Noone, K. J. (2016). Aviation effects on already-existing cirrus clouds. *Nat Commun, 7*, 12016. https://www.ncbi.nlm.nih.gov/pubmed/27327838

Urbanek, B., Groß, S., Wirth, M., Rolf, C., Krämer, M., & Voigt, C. (2018). High depolarization ratios of naturally occurring cirrus clouds near air traffic regions over Europe. *Geophysical Research*

Letters, 45(23), 13,166-113,172.

Venter, Z. S., Aunan, K., Chowdhury, S., & Lelieveld, J. (2020). COVID-19 lockdowns cause global air pollution declines. *Proc Natl Acad Sci U S A, 117*(32), 18984-18990. https://www.ncbi.nlm.nih.gov/pubmed/32723816

Wang, B., Lambe, A. T., Massoli, P., Onasch, T. B., Davidovits, P., Worsnop, D. R., & Knopf, D. A. (2012). The deposition ice nucleation and immersion freezing potential of amorphous secondary organic aerosol: Pathways for ice and mixed-phase cloud formation. *Journal of Geophysical Research: Atmospheres, 117*(D16).

Wilkerson, J. T., Jacobson, M. Z., Malwitz, A., Balasubramanian, S., Wayson, R., Fleming, G., et al. (2010). Analysis of emission data from global commercial aviation: 2004 and 2006. *Atmospheric Chemistry and Physics, 10*(13), 6391-6408. <Go to ISI>://WOS:000279851400043

Worldometers. (2020). Coronavirus Cases. Retrieved 22.01.2021, from. https://www.worldometers.info/coronavirus/.

Yang, Y., Ren, L., Li, H., Wang, H., Wang, P., Chen, L., et al. (2020). Fast Climate Responses to Aerosol Emission Reductions During the COVID-19 Pandemic. *Geophysical Research Letters, 47*(19).

Zhao, B., Wang, Y., Gu, Y., Liou, K. N., Jiang, J. H., Fan, J., et al. (2019). Ice nucleation by aerosols from anthropogenic pollution. *Nat Geosci, 12*, 602-607. https://www.ncbi.nlm.nih.gov/pubmed/31360220

Zhou, C., & Penner, J. E. (2014). Aircraft soot indirect effect on large-scale cirrus clouds: Is the indirect forcing by aircraft soot positive or negative? *Journal of Geophysical Research-Atmospheres, 119*(19), 11303-11320. Article. <Go to ISI>://WOS:000344053400020

Zhu, J., & Penner, J. E. (2019). Global Modeling of Secondary Organic Aerosol With Organic Nucleation. *Journal of Geophysical Research: Atmospheres, 124*(14), 8260-8286.

Zhu, J., & Penner, J. E. (2020a). Indirect Effects of Secondary Organic Aerosol on Cirrus Clouds. *Journal of Geophysical Research: Atmospheres, 125*(7).

Zhu, J., & Penner, J. E. (2020b). Radiative forcing of anthropogenic aerosols on cirrus clouds using a hybrid ice nucleation scheme. *Atmospheric Chemistry and Physics, 20*(13), 7801-7827.

Zhu, J., Penner, J. E., Lin, G., Zhou, C., Xu, L., & Zhuang, B. (2017). Mechanism of SOA formation determines magnitude of radiative effects. *Proc Natl Acad Sci U S A, 114*(48), 12685-12690. https://www.ncbi.nlm.nih.gov/pubmed/29133426

Zhu, J., Penner, J. E., Yu, F., Sillman, S., Andreae, M. O., & Coe, H. (2019). Decrease in radiative forcing by organic aerosol nucleation, climate, and land use change. *Nature Communications, 10*(1), 423. https://doi.org/10.1038/s41467-019-08407-7

Table 1. Difference in the median and average Ni (L^{-1}) between 2019 and 2018, 2020 and 2019, and 2020 and 2019 as well as the difference between 2020 and the average of 2019 and 2018 and between 2020 and the average of 2010-2019 as measured by CALIPSO.

			2019-2018	2020-2018	2020-2019	2020-AVE1*	2020-AVE2#
Jan-Feb	Median	60°S-60°N	3.44	-1.59	-5.04	-3.32	-
		30°N-60°N	19.31	-5.37	-24.68	-15.02	-
		0°-30°N	-2.56	-2.93	-0.38	-1.66	-
		30°S-0°	0.52	2.72	2.19	2.45	-
		60°S-30°S	-4.00	-0.08	3.92	***1.92***	-
	Average	60°S-60°N	3.26	-2.61	-5.87	-4.24	-
		30°N-60°N	22.68	6.19	-16.49	-5.15	-
		0°-30°N	7.69	-6.86	-14.55	-10.7	-
		30°S-0°	-4.45	-9.95	-5.51	-7.73	-
		60°S-30°S	-12.88	0.19	13.08	6.64	-
Apr-May	Median	60°S-60°N	-1.28	13.95	***15.23***	***14.59***	***12.74***
		30°N-60°N	9.70	***36.24***	26.54	***31.39***	***24.21***
		0°-30°N	9.93	15.55	5.61	10.58	***9.07***
		30°S-0°	-7.03	-4.60	2.43	-1.09	4.69
		60°S-30°S	-18.89	7.85	26.74	17.30	***11.63***
	Average	60°S-60°N	3.00	***20.01***	***17.01***	***18.51***	***14.34***
		30°N-60°N	7.45	***42.15***	***34.71***	***38.43***	***29.68***
		0°-30°N	***22.06***	***25.41***	3.35	***14.38***	***12.06***
		30°S-0°	40.43	40.45	0.01	4.19	6.56
		60°S-30°S	-24.45	5.53	29.98	17.76	7.75

Note: Red, italicized and bold numbers are statistically significant at the 95% level according to a Student's t test for the averages and a Mood's test for the medians.

*AVE1 stands for the average of Ni in 2018 and 2019.

#AVE2 stands for the average of Ni from 2010 to 2019.

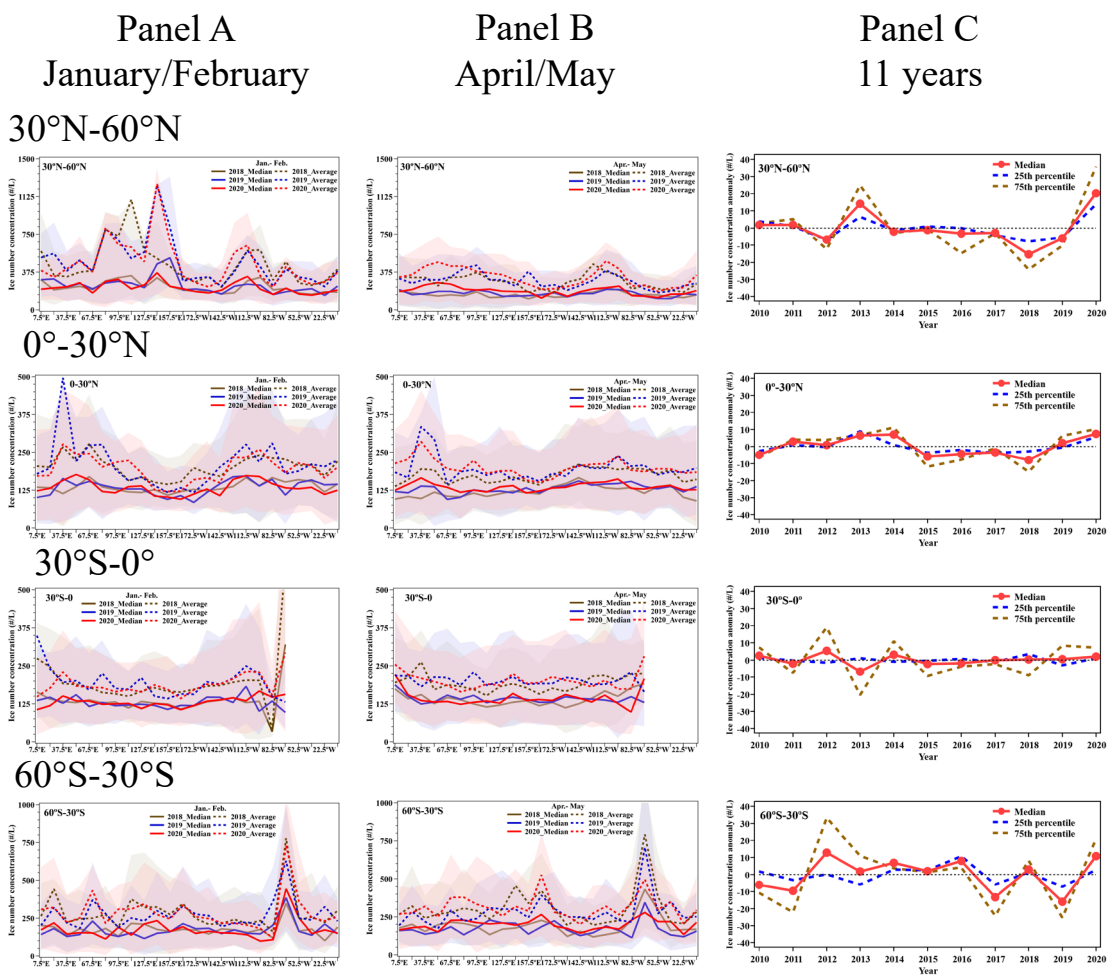

Figure 1. The number concentration of ice crystal (Ni) from CALIPSO observation in the latitude bands of 30°N~60°N, 0~30°N, 30°S~0, and 60°S~30°S. Panel A: the comparison of median and average Ni in January-February between 2018, 2019 and 2020. Panel B: the comparison of median and average Ni in April-May between 2018, 2019 and 2020. Panel C: The median as well as 25th and 75th percentile detrended Ni anomaly (L^{-1}) in April and May from 2010 to 2020.

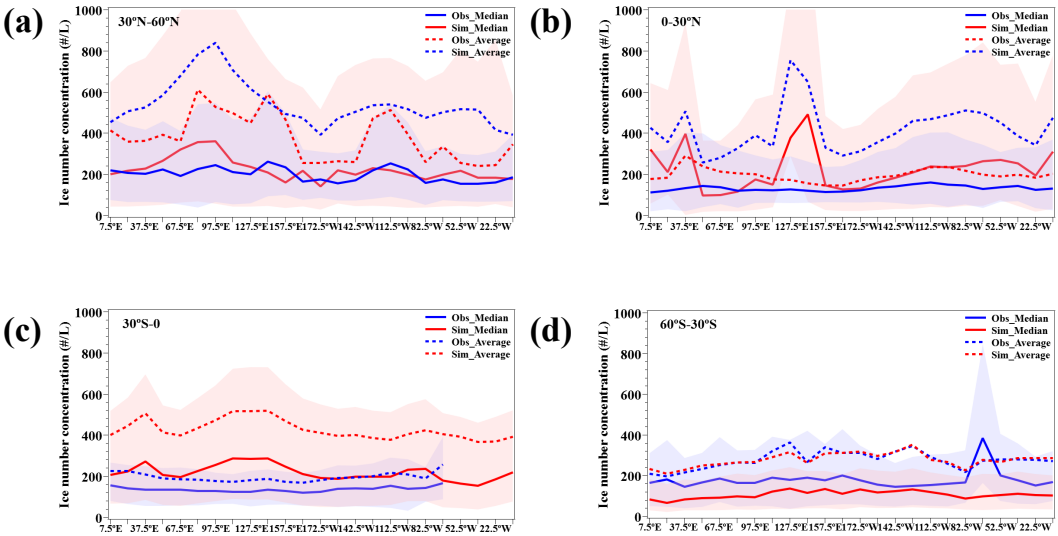

Figure 2. The comparison between observed (blue line) and simulated (red line) median (solid line) and average (dashed line) ice number concentration (L^{-1}) in cirrus clouds for 30°N~60°N (a), 0~30°N (b), 30°S~0 (c), and 60°S~30°S (d) during January-May from 2018 to 2020. The shading represents the 25th and 75th percentiles of the median.

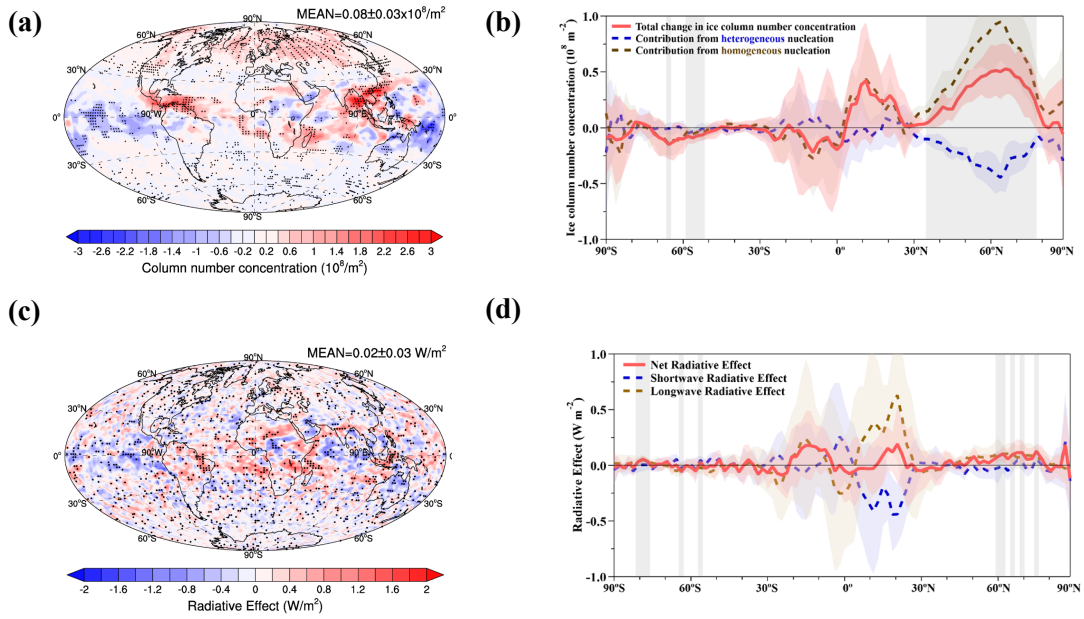

Figure 3. The change in the annual average vertically integrated number concentration (m^{-2}) of total ice crystals (a) and all-sky net radiative effect (W m^{-2}) (c) due to a flight decrease for five years. Differences significant at the 95% level according to a Student's t test in (a) and (c) are depicted by points. The change in the annual average vertically integrated number concentration of total ice (b, red solid line), ice from homogeneous freezing (b, orange dashed line), and ice from heterogeneous nucleation (b, blue dashed line) versus latitude due to the reduction in aircraft flights for five years. The change in the all-sky longwave radiative effect (d, orange dashed line), all-sky shortwave radiative effect (d, blue dashed line), and all-sky net radiative effect (d, red solid line) versus latitude due to a reduction in aircraft flights for five years. All plots are the difference between cases EX_L2 and EX_L1 (See method section). The shading in (b) and (d) represents 1 standard deviation of the interannual variation of the column number concentration and net radiative effect, respectively, over five years. Significant differences in (b) and (d) at the 95% level according to a Student's t test are depicted by grey shading.