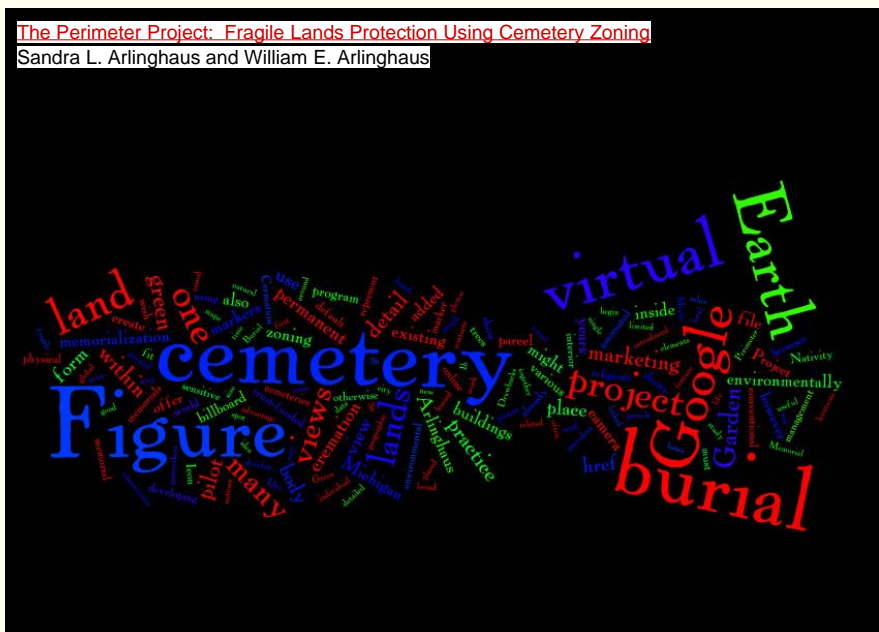


2009

Volume XX, Number 1


Volume XX, Number 2

[The Perimeter Project: Fragile Lands Protection Using Cemetery Zoning](#)  
Sandra L. Arlinghaus and William E. Arlinghaus



[Bee Ranges and Almond Orchard Locations: Contemporary Visualization](#)  
Sandra L. Arlinghaus and Diana Sammataro

The Perimeter Project, Part 2.  
[Fragile Lands Protection Using Cemetery Zoning](#)  
Sandra L. Arlinghaus and William E. Arlinghaus



[Southeast Asia: Historical Place Names Visualized in Google Earth](#)  
Sandra Lach Arlinghaus and Robert F. Austin  
Revised eBook Supplement, *A Historical Gazetteer of Southeast Asia*, 1986.  
Robert F. Austin















































2003

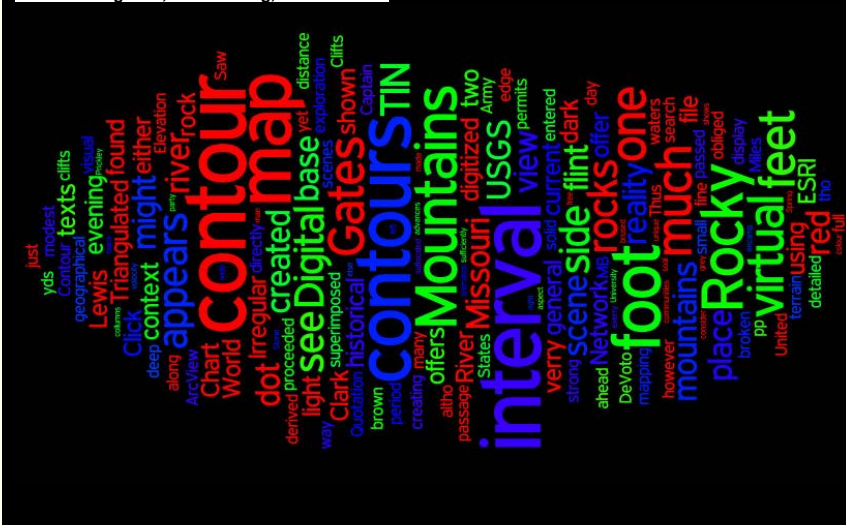
Volume XIV, Number 1

Volume XIV, Number 2

**Animated Time Lines: Coordination of Spatial and Temporal Information**  
 Sandra Arlinghaus, Michael Batty, and John Nystuen



**Lewis and Clark, 200 Years: A Visual Tribute to an Exploration**  
**The Gates of the Rocky Mountains**  
 Sandra Arlinghaus, Robert Haug, Ann Larimore



**Viewing the relative importance of some surface parameters associated with pre-monsoon thunderstorms through Ampliative Reasoning**  
 Sutapa Chaudhuri and Surajit Chattopadhyay

**Dependence of Production of Paddy on the Total Annual Rainfall: A Different Approach**  
 Surajit Chattopadhyay


















































Institute of Mathematical Geography



*Solstice*: An Electronic Journal of Geography and Mathematics,  
Institute of Mathematical Geography (IMaGe).

All rights reserved worldwide, by IMaGe and by the authors.  
Please contact an appropriate party concerning citation of this article:

[sarhaus@umich.edu](mailto:sarhaus@umich.edu)

<http://www.imagenet.org>

<http://deepblue.lib.umich.edu/handle/2027.42/58219>

*Solstice* was a **Pirelli** INTERNETional Award Semi-Finalist, 2001 (top 80 out of over 1000 entries worldwide)

One article in *Solstice* was a **Pirelli** INTERNETional Award Semi-Finalist, 2003 (Spatial Synthesis Sampler).

*Solstice* is listed in the **Directory of Open Access Journals**, maintained by the University of Lund where it is maintained as a "searchable" journal.

*Solstice* is listed on the journals section of the website of the American Mathematical Society, <http://www.ams.org/>

*Solstice* is listed in **Geoscience e-Journals**

IMaGe is listed on the website of the Numerical Cartography Lab of The Ohio State University: [http://ncl.sbs.ohio-state.edu/4\\_homes.html](http://ncl.sbs.ohio-state.edu/4_homes.html)

Congratulations to all *Solstice* contributors.

Remembering those who are gone now but who contributed in various ways to *Solstice* or to IMaGe projects, directly or indirectly, during the first 25 years of IMaGe:

**Allen K. Philbrick** | **Donald E. Lach** | **Frank Harary** | **William D. Drake** |  
**H. S. M. Coxeter** | **Saunders Mac Lane** | **Chauncy D. Harris** | **Norton S. Ginsburg** |  
**Sylvia L. Thrupp** | **Arthur L. Loeb** | **George Kish** |

1964 Boulder Drive,  
Ann Arbor, MI 48104  
734.975.0246

<http://deepblue.lib.umich.edu/handle/2027.42/58219>  
[sarhaus@umich.edu](mailto:sarhaus@umich.edu)