




Fractals Take A Non-Euclidean Central Place
Sandra L. Arlinghaus



Google Earth: A Platform for Open Data
Roger Rayle



The Perimeter Project, Part 4.
Connections: Scholarly Multi-tasking in a Mobile Virtual World (available in .pptx)
Sandra L. Arlinghaus and William E. Arlinghaus

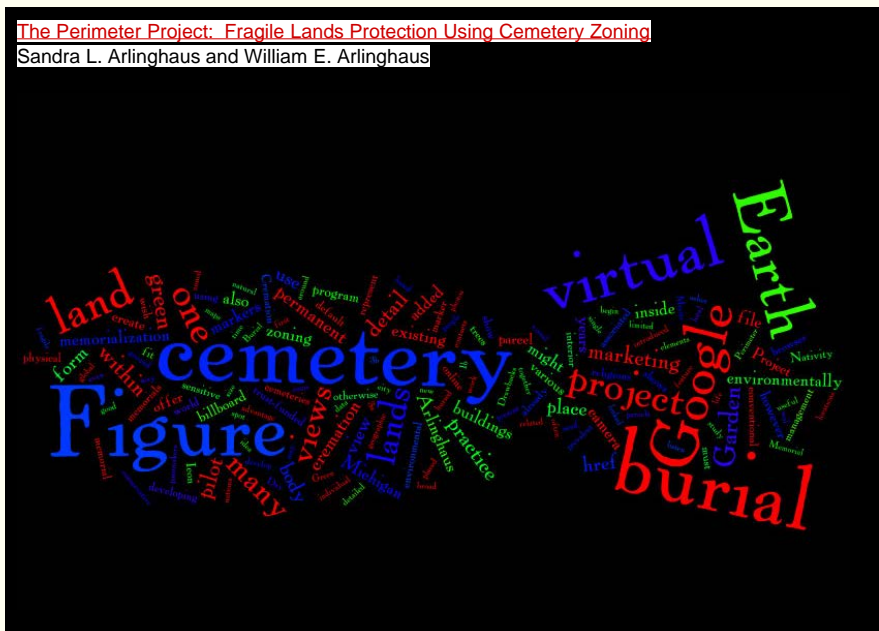


2009

Volume XX, Number 1

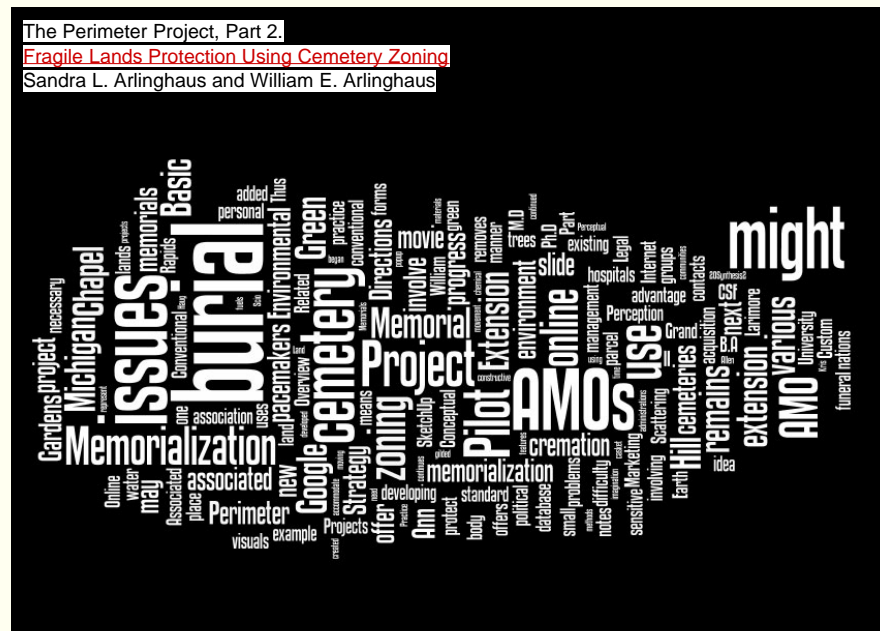
Volume XX, Number 2

[The Perimeter Project: Fragile Lands Protection Using Cemetery Zoning](#)
Sandra L. Arlinghaus and William E. Arlinghaus



[Bee Ranges and Almond Orchard Locations: Contemporary Visualization](#)
Sandra L. Arlinghaus and Diana Sammataro

The Perimeter Project, Part 2:
[Fragile Lands Protection Using Cemetery Zoning](#)
Sandra L. Arlinghaus and William E. Arlinghaus



[Southeast Asia: Historical Place Names Visualized in Google Earth](#)
Sandra Lach Arlinghaus and Robert F. Austin
Revised eBook Supplement, *A Historical Gazetteer of Southeast Asia*, 1986.
Robert F. Austin

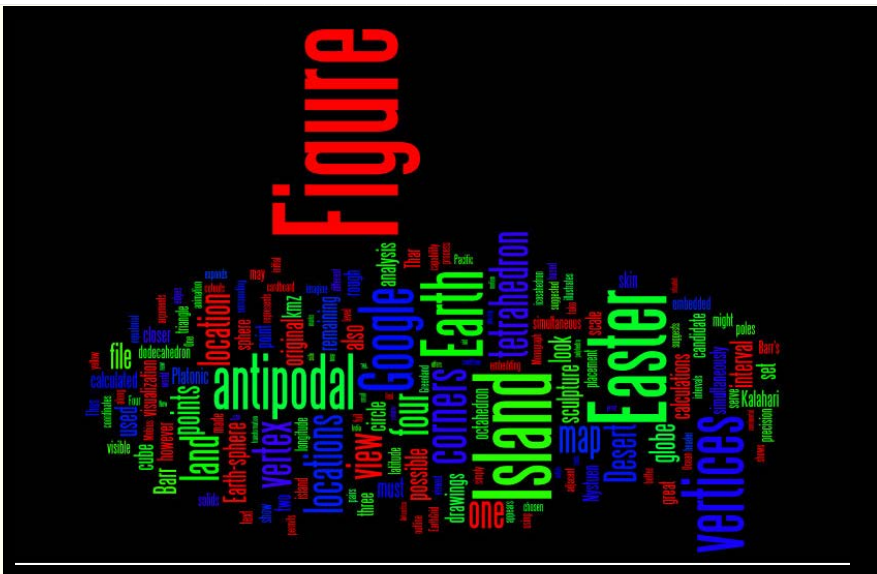



IMaGe Monograph #2:

Sandra L. Arlinghaus, 1986.

Down the Mail Tubes: the Pressured Postal Era, 1853-1984.

[Link to original](#) [Link to supplementary material](#)



3D Annotated Archive

Sandra L. Arlinghaus




2008

Volume XIX, Number 1

Volume XIX, Number 2

Google Earth Applications in a Community Information System: Scio Residents for Safe Water
Roger Rayle

Electronic Journals: Then and Now...A Fifteen Year Retrospective
Sandra Lach Arlinghaus and Richard H. Zander



Deep Blue: IMaGe Author Applets
Sandra Lach Arlinghaus



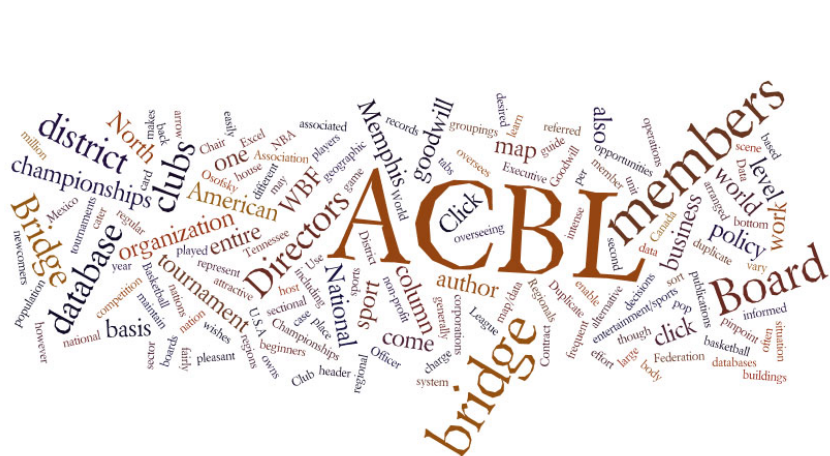
2007

Volume XVIII, Number 1

Volume XVIII, Number 2

[Spatial Analysis through the Looking Glass](#)
Peter Martin

[Geometry/Geography--Visual Unity](#)
Sandra Lach Arlinghaus



3D Atlas of Ann Arbor: The Google Earth Approach

Part I

Sandra Lach Arlinghaus



3D Atlas of Ann Arbor: The Google Earth Approach

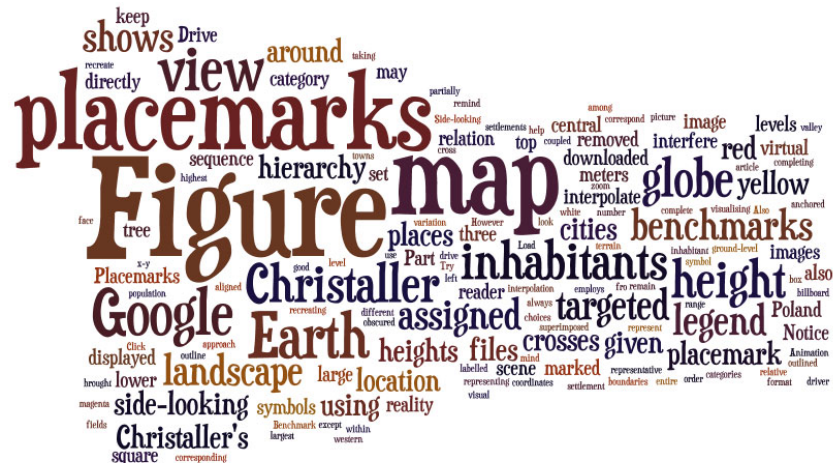
Part II

Sandra Lach Arlinghaus

Visualizing a Map of Walter Christaller, Poland 1941

Part II: Interpolation of the Benchmarked Map

Sandra Lach Arlinghaus



Banda Aceh: A View on the Globe

Sandra Lach Arlinghaus



PseudoCoup: A Psubtle Puzzle
William C. Arlinghaus



PseudoCoup: A Psubtle Puzzle
Solution
William C. Arlinghaus

DESCHAPELLES
BRIDGE
GRAND
FORK
CODE
BATH
VIENNA
PITT
SCISSORS
COUP
MORTON'S
CROCODILE
ROBERT

COUP



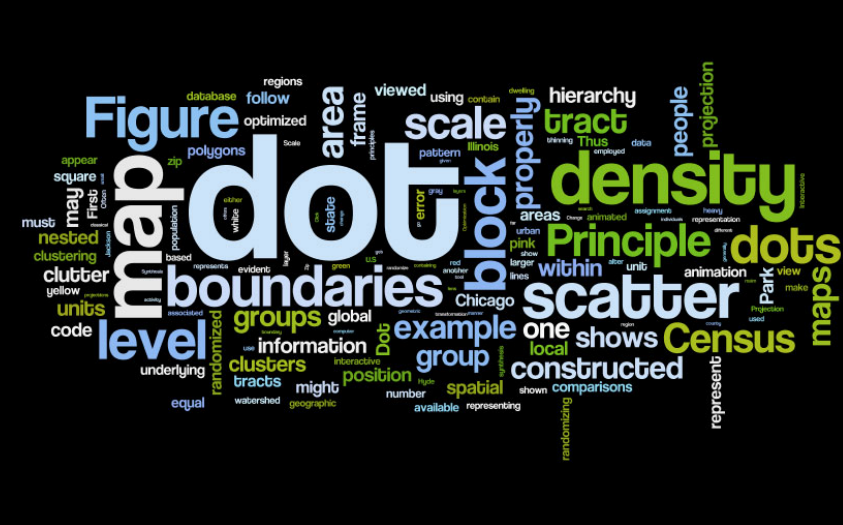
2005

Volume XVI, Number 1

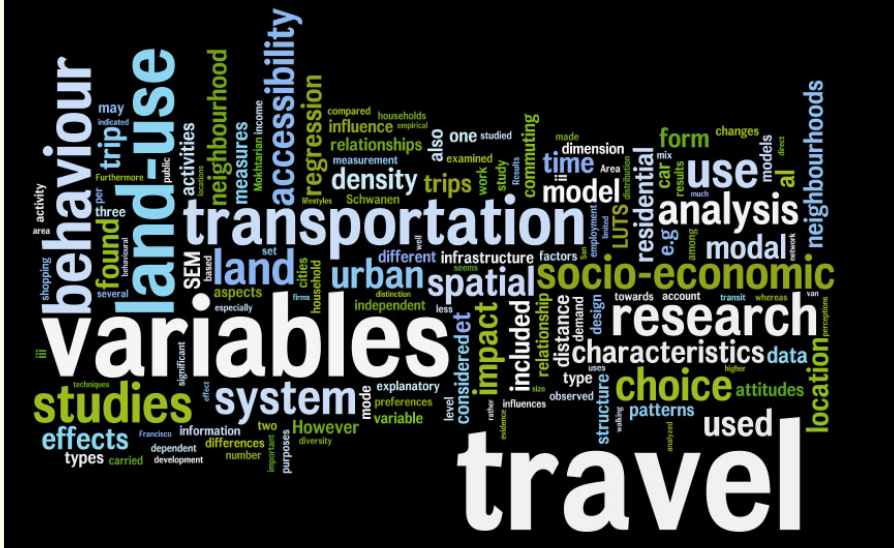
Volume XVI, Number 2

Spatial Synthesis.

The Evidence of Cartographic Example: Hierarchy and Centrality
Sandra Lach Arlinghaus

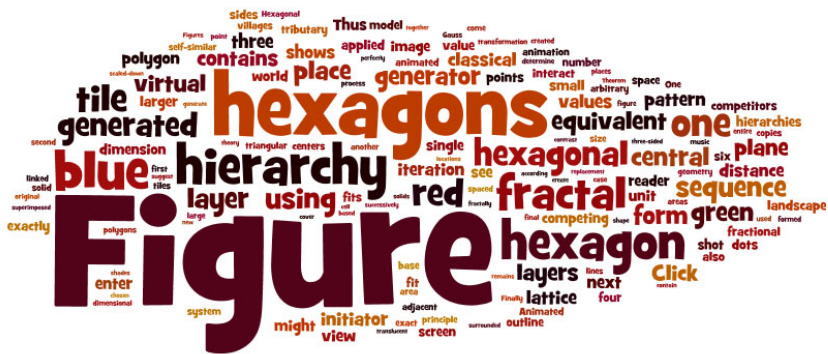


Exploring the Relationships between Land-use System and Travel Behaviour Concepts: Some First Findings
Veronique Van Acker and Frank Witlox



Kioskland: A Strategy for Linking Hierarchical Levels of Virtual Reality Maps
S. Arlinghaus et al.

Using Asymmetry to Estimate Potential
Waldo Tobler



One Optimization of an Earlier Model of Virtual Downtown Ann Arbor
Klaus-Peter Beier



Modelling Locational Decision Making of Firms Using Multidimensional Fuzzy Decision Tables: An Illustration
Frank J. A. Witlox, Aloys W. J. Borgers, Harry J. P. Timmermans



Cross-discipline Analogy: Information Impedance Matching
Peter Martin






Goode's 80th!
Sandra Lach Arlinghaus



A Golfer's Resource: Huron Hills Golf Course, Ann Arbor, Michigan
Andrew Walton



Visualization of Geographic Information with VRML
Thana Chirapiwat





2003

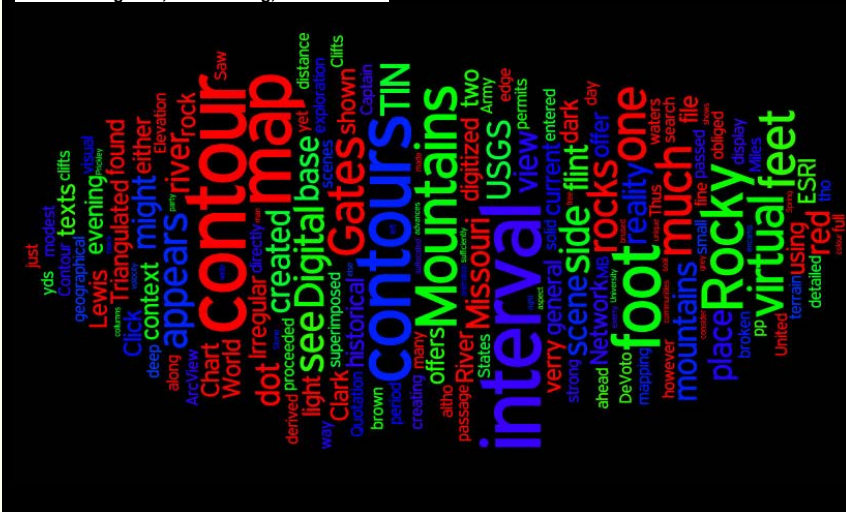
Volume XIV, Number 1

Volume XIV, Number 2

Animated Time Lines: Coordination of Spatial and Temporal Information
 Sandra Arlinghaus, Michael Batty, and John Nystuen

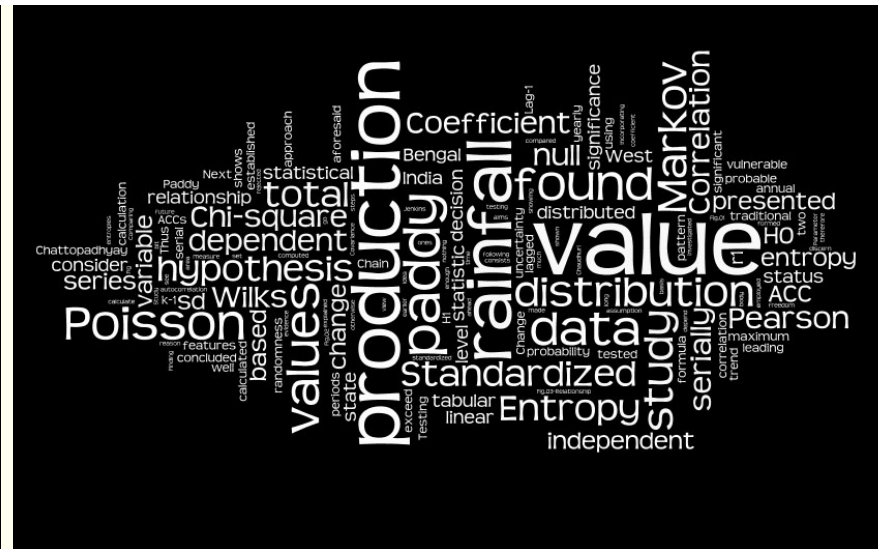


Lewis and Clark, 200 Years: A Visual Tribute to an Exploration
The Gates of the Rocky Mountains
 Sandra Arlinghaus, Robert Haug, Ann Larimore



Viewing the relative importance of some surface parameters associated with pre-monsoon thunderstorms through Ampliative Reasoning
 Sutapa Chaudhuri and Surajit Chattopadhyay

Dependence of Production of Paddy on the Total Annual Rainfall: A Different Approach
 Surajit Chattopadhyay



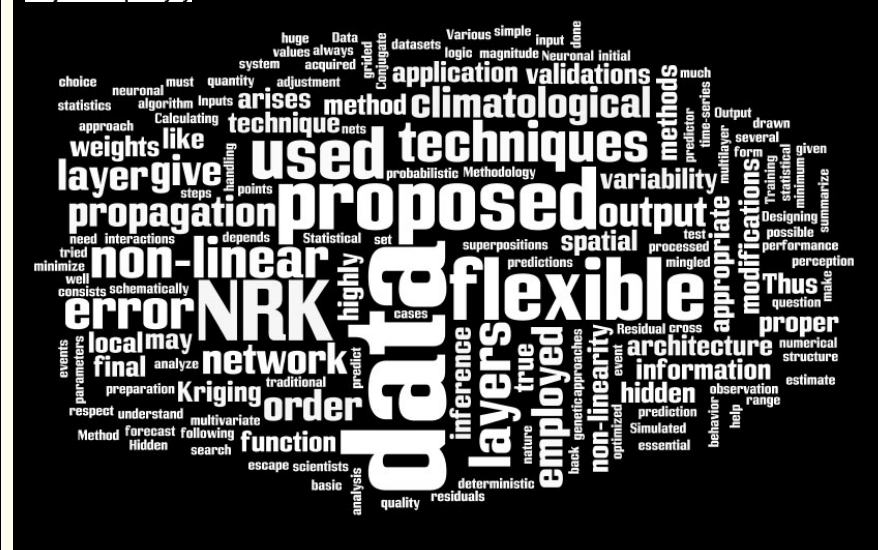
On L1 Convergence of Modified Sine Sums

Kulwinder Kaur



Combating the Complexity in Spatial Data: A Neuronal Approach

Surjit Chattopadhyay

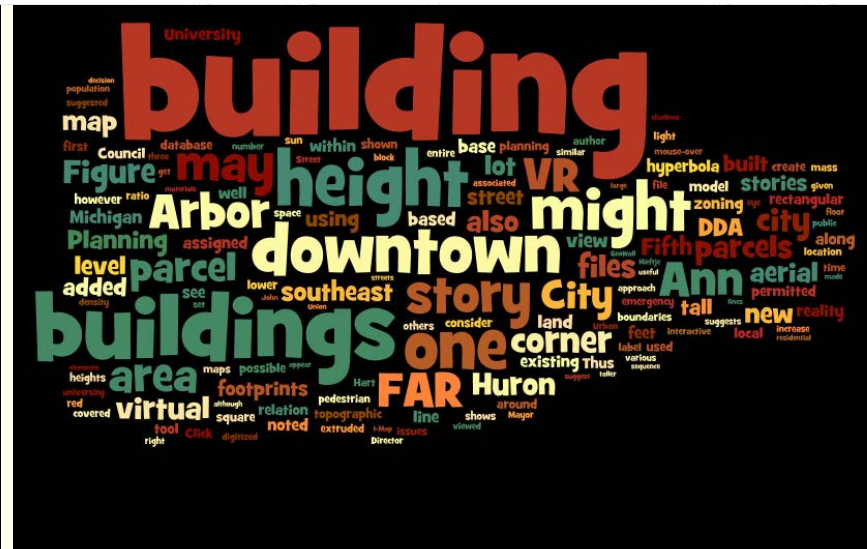


Ann Arbor, Michigan: Virtual Downtown Experiments

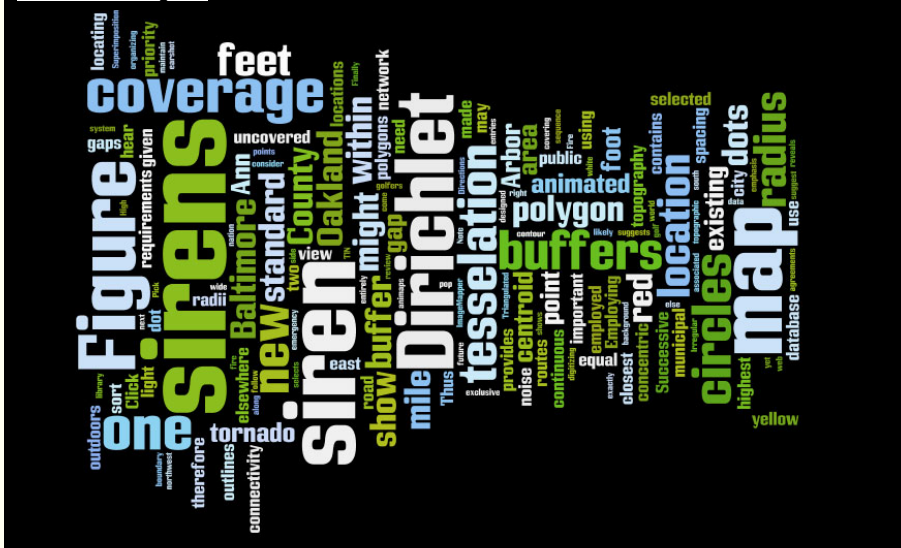
Sandra Lach Arlinghaus

Ann Arbor, Michigan: Virtual Downtown Experiments, Part II

Sandra Lach Arlinghaus



Tornado Siren Location: Ann Arbor, Michigan
Sandra Lach Arlinghaus



Ann Arbor, Michigan: Virtual Down Experiments, Part III
Taejung Kwon, Adrien A. Lazzaro, Paul J. Oppenheim, Aaron Rosenblum



2002

Volume XIII, Number 1

Volume XIII, Number 2

Animated Map Timeline, Syria
Sandra Arlinghaus, Salma Haidar, and Mark Wilson

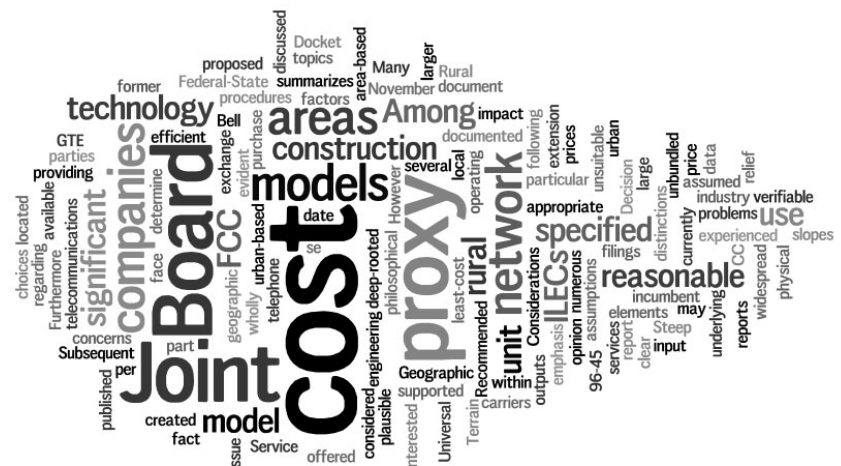
Visual Accessibility with GIS
Marc Schlossberg



Classification Techniques in Complex Databases: Assessment of Vagueness and Sparsity in a Network of World Cities
 B. Derudder and F. Witlox




Cost Proxy Models in Rural Telephone Companies
 Robert F. Austin



The Thunen Society, North American Division
 John D. Nystuen

Predicting Pre-monsoon Thunderstorms--A Statistical View through Propositional Logic
 Surajit Chattopadhyay



2000

Volume XI, Number 1

Volume XI, Number 2

[Set in Stone: An Analemma in Northern Italy](#)
John D. Nystuen

[Fifty Years of Spatial Analysis: A Symposium in Honor of William L. Garrison, 1950-2000.](#) Photo Essay.
John D. Nystuen



[Personal Reflections on Solar Power](#)
Richard Wallace

[A Neighborhood Information System within Ann Arbor, Michigan](#)
Sandra L. Arlinghaus and Lloyd R. Phillips



Animaps, IV: Of Time and Place
Sandra Lach Arlinghaus


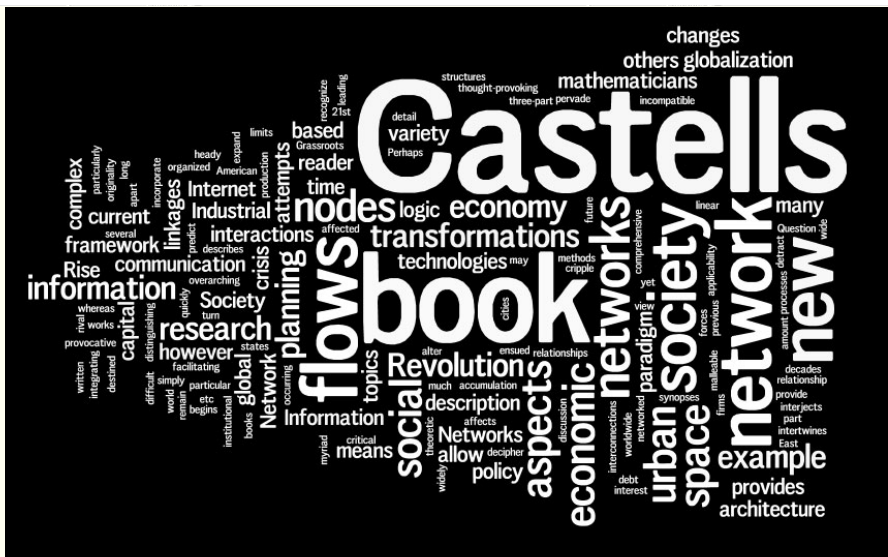


Animaps, Again
Courtney Gober



The Cost of Living by Roy Arundhati
Richard Wallace, Book Reviewer

Animap Sequences
Nakia D. Baird



1998

Volume IX, Number 1

Volume IX, Number 2

Animaps

Sandra L. Arlinghaus, William D. Drake, and John D. Nystuen with data and other input from Audra Laug, Kris S. Oswald, and Diana Sammartaro




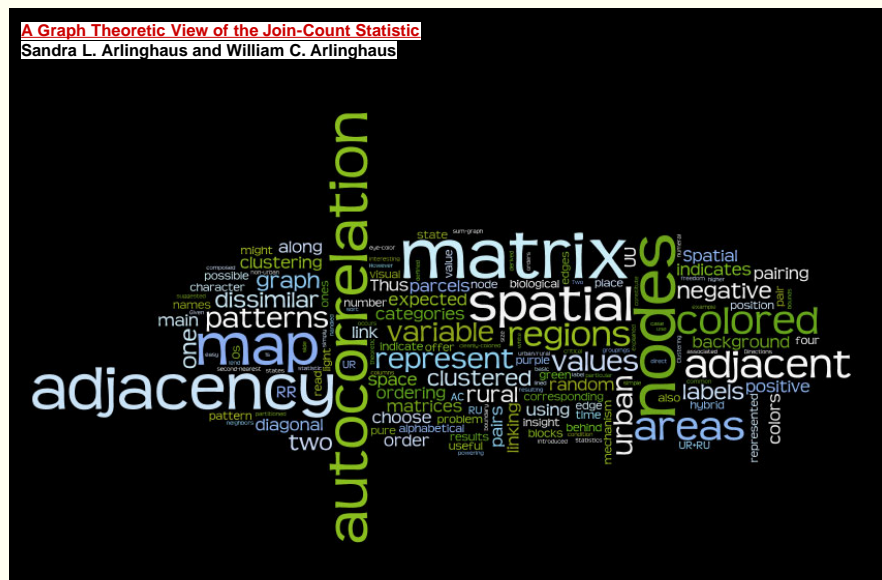


Spatial Analysis, the Wisconsin Idea and the UW-System. The Use and Abuse of Dispersion Statistics.
Frank E. Barmore (reprinted, in part, from *The Wisconsin Geographer* (with permission)).


Animated Four Color Theorem: Sample Map

Sandra Lach Arlinghaus



Animaps, II
Sandra Lach Arlinghaus





1996

[Volume VII, Number 1.](#)

[Volume VII, Number 2.](#)

The Greening of Detroit, 1975-1992: Physical Effects of Decline
John D. Nystuen, Rhonda Ryznar, Thomas Wagner

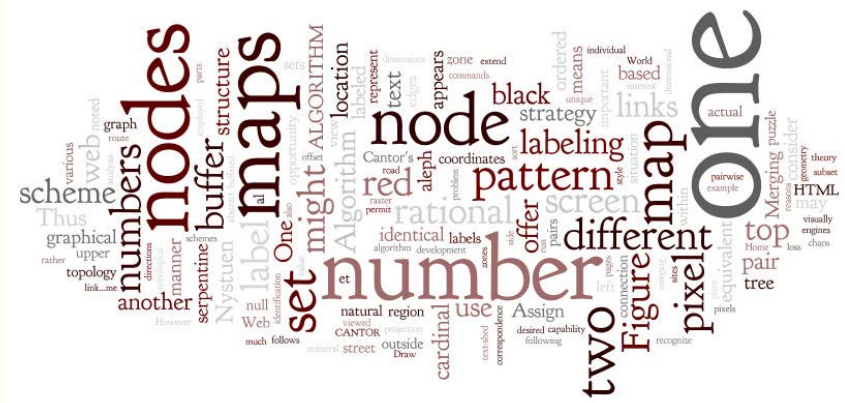
Algebraic Aspects of Ratios
Sandra Lach Arlinghaus

U.S. Route 12 Buffer
Daniel Jacobs



Web Fractals: An Overview
Sandra Lach Arlinghaus

Part II. Elements of Spatial Planning. Theory. Merging Maps: Node Labeling Strategies
Sandra Lach Arlinghaus



1995

[Volume VI, Number 1.](#)

[Volume VI, Number 2.](#)

Motor Vehicle Transport and Global Climate Change: Policy Scenarios
Richard Wallace

Elements of Spatial Planning: Theory. Part I.
Sandra Lach Arlinghaus



1993

Volume IV, Number 1.
Available in TeX

Volume IV, Number 2.
Available in TeX

Electronic Journals: Observations Based on Actual Trials, 1987-Present
Sandra L. Arlinghaus and Richard H. Zander

Wilderness As Place
John D. Nystuen


The Earth Isn't Flat. And It Isn't Round Either:
Some Significant and Little Known Effects of the Earth's Ellipsoidal Shape
Frank E. Barmore

Micro-cell Hex-nets?
Sandra Lach Arlinghaus

Sum Graphs and Geographic Information
Sandra L. Arlinghaus, William C. Arlinghaus, Frank Harary

Villages in Transition: Elevated Risk of Micronutrient Deficiency
William D. Drake, S. Pak, I. Tarwotjo, Muhilal, J. Gorstein, R. Tilden



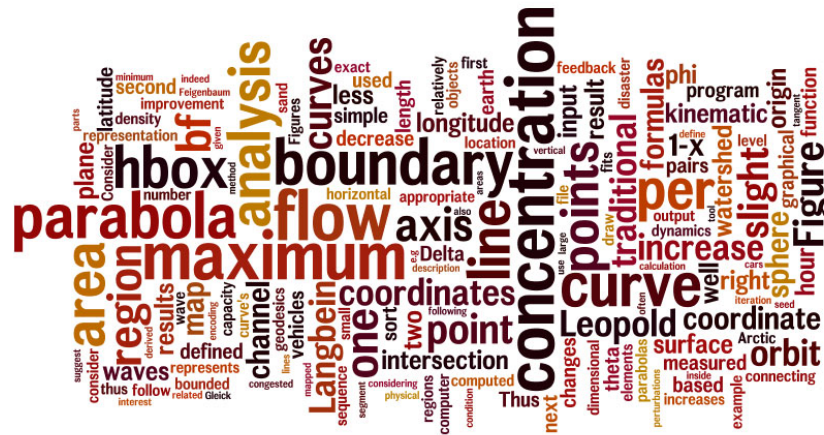


1992

Volume III, Number 1.

Computing Areas of Regions with Discretely Defined Boundaries
Harry L. Stern

The Quadratic World of Kinematic Waves
Sandra L. Arlinghaus, John D. Nystuen, Michael J. Woldenberg

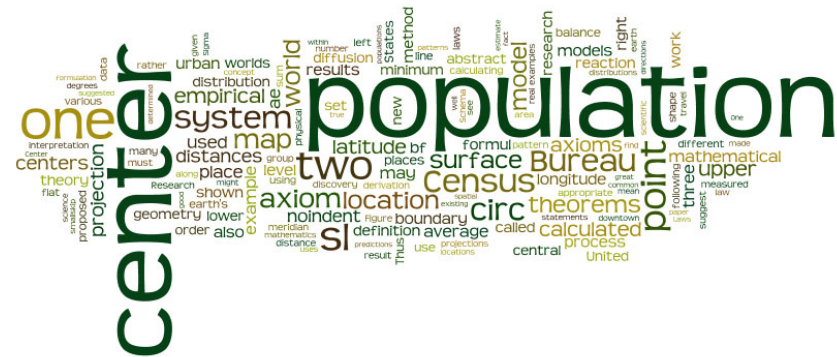


Volume III, Number 2.

What Are Mathematical Models and What Should They Be? Reprint.
Frank Harary

Where Are We? Comments on the Concept of Center of Population
Frank E. Bamrose

The Pelt of the Earth: An Essay on Reactive Diffusion
Sandra L. Arlinghaus and John D. Nystuen



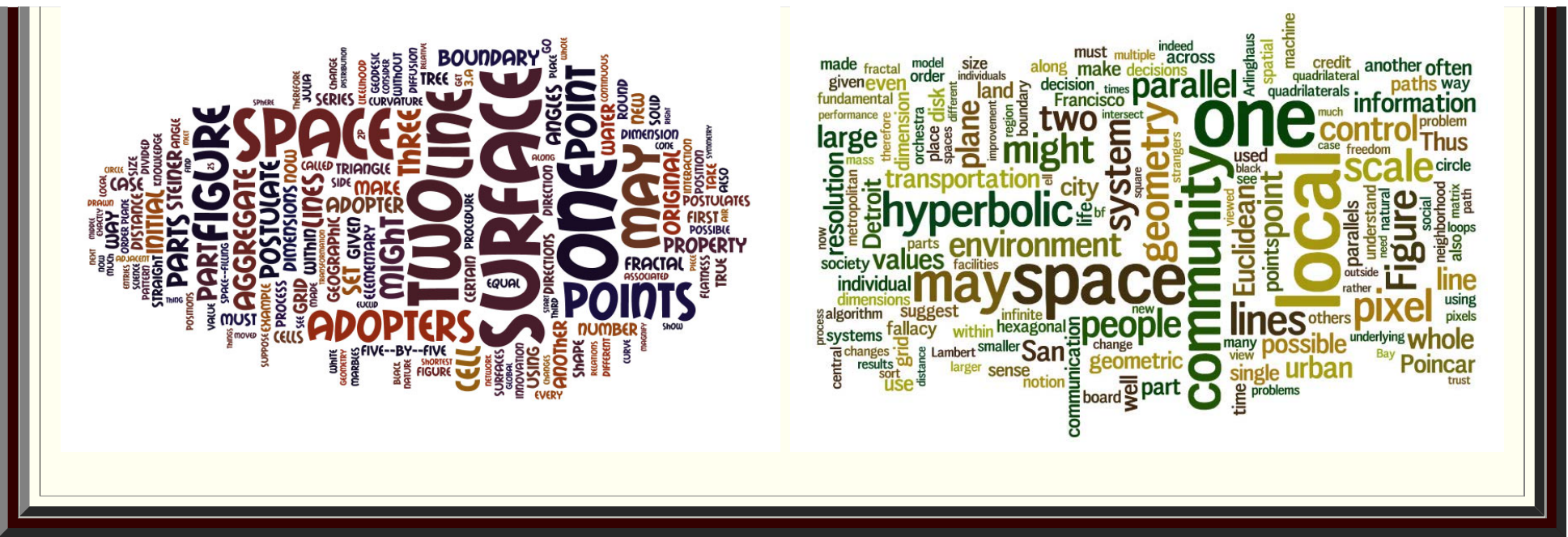
1991

Volume II, Number 1.
Available in TeX

The Spatial Shadow: Light and Dark--Whole and Part
Sandra L. Arlinghaus, David Barr, John D. Nystuen

Volume II, Number 2.
Available in TeX

Proof, Truth, and Confusion, Reprint.
The Nora and Edward Ryerson Lecture at The University of Chicago in 1982
Saunders Mac Lane



A central diagram consists of a hexagonal grid of cells. A central cell is colored red, surrounded by a ring of pink cells, which is then surrounded by a larger ring of black cells. Below this diagram, within a yellow-bordered box, is a list:


- [1. ARCHIVE](#)
- [2. Editorial Board, Advice to Authors, Mission Statement](#)
- [3. Awards](#)

Under each item is a QR code for access:


- QR code for ARCHIVE
- QR code for Editorial Board, Advice to Authors, Mission Statement
- QR code for Awards



Institute of Mathematical Geography



Institute of Mathematical Geography



Institute of Mathematical Geography



1964 Boulder Drive,
Ann Arbor, MI 48104
734.975.0246
<http://deepblue.lib.umich.edu/handle/2027.42/58219>
sarhaus@umich.edu

Institute of Mathematical Geography



Solstice: An Electronic Journal of Geography and Mathematics,
Institute of Mathematical Geography (IMaGe).
All rights reserved worldwide, by IMaGe and by the authors.
Please contact an appropriate party concerning citation of this article:
sarhaus@umich.edu
<http://www.imagenet.org>
<http://deepblue.lib.umich.edu/handle/2027.42/58219>

Solstice was a **Pirelli** INTERNETional Award Semi-Finalist, 2001 (top 80 out of over 1000 entries worldwide)

One article in *Solstice* was a **Pirelli** INTERNETional Award Semi-Finalist, 2003 (Spatial Synthesis Sampler).

Solstice is listed in the **Directory of Open Access Journals**, maintained by the University of Lund where it is maintained as a "searchable" journal.

Solstice is listed on the journals section of the website of the American Mathematical Society, <http://www.ams.org/>

Solstice is listed in **Geoscience e-Journals**

IMaGe is listed on the website of the Numerical Cartography Lab of The Ohio State University: http://ncl.sbs.ohio-state.edu/4_homes.html

Congratulations to all *Solstice* contributors.

Remembering those who are gone now but who contributed in various ways to *Solstice* or to IMaGe projects, directly or indirectly, during the first 25 years of IMaGe:

**Allen K. Philbrick | Donald E. Lach | Frank Harary | William D. Drake |
H. S. M. Coxeter | Saunders Mac Lane | Chauncy D. Harris | Norton S.
Ginsburg | Sylvia L. Thrupp | Arthur L. Loeb | George Kish |**





Institute of Mathematical Geography




Institute of Mathematical Geography




Institute of Mathematical Geography



Institute of Mathematical Geography



Institute of Mathematical Geography



Institute of Mathematical Geography

