

PASH Excavation Collection Unit Form

Entered By:

SR (Use format S000-00T-000)

Date Collected

Supervisor

Excavators

Log Book Pages

CU Type

S-011-001-0001

03 June 2014

MG

E.H., Z.T

- Fill
- Occupation surface
- Cutting for pit
- Cutting for other
- Burial
- Roof fall
- Architecture
- Architectural interface
- Modern ground surface
- Other interface
- Other

Munsell Color:

5YR-4/3

Soil Texture:

Silty silt loam

Inclusions:

ROCKS

Stratigraphic Variation:

Artifact Density:

Medium

Disturbance:

ROCKS

Coordinates

X Y

Z

14cm
14cm

Stratigraphic Relationships (Use format S000-00T-000)

Under: 002

Over: 004

Same As:

Fills:

Cuts:

Cut By:

Other:

Flotation Samples

We got a sample soil of the first level

Description of Collection Unit


2. NE - 10cm; 2. SE - 11cm; Modern ground surface; Prehistoric and Hellenistic (Roman) ceramic.
2. NW - 11cm;
± center 13cm;
S.W (2) - 15cm;

Interpretation of Collection Unit

SW Corner of Trench y:

x:

Sketch (Import)



Description of Relationship with other CUs

(Use format year-roll#-frame#)

B/W Photos:

Color Photos:

Total Pages:

Scale of Sketch:

Enter Data in Related Forms:

Small Finds

Burial Form

PASH Excavation Collection Unit Form

Entered By:

SR (Use format S000-00T-000)

Date Collected

Supervisor

Excavators

Log Book Pages

CU Type

S-011-001-001

04 June 2014

M.G.

E.H. Z.T.

- Fill
- Occupation surface
- Cutting for pit
- Cutting for other
- Burial
- Roof fall
- Architecture
- Architectural interface
- Modern ground surface
- Other interface
- Other

Munsell Color: 7.5YR, 4/3
 Soil Texture: Silty
 Inclusions: rocks
 Normal Variation: plants, rocks
 Artifact Density: Medium
 Disturbance: small rocks and Medium

Coordinates
 X
 Y
 Z 17 cm
 17 cm

Stratigraphic Relationships (Use format S000-00T-000)

Flotation Samples

Under: 003
 Over: 002
 Same As:
 Fills:
 Cuts:
 Cut By:
 Other:

We have got a soil sample of the second level


Description of Collection Unit

NE (Z) → 20 cm
 SE (Z) → 20 cm
 E. center → 17 cm
 S.W (Z) → 17 cm
 N.W (Z) → 16 cm
 Modern ground surface; prehistoric pottery, flints and bones and hellenistic ceramic.

Interpretation of Collection Unit

SW Corner of Trench y: x:

Sketch (Import)



Description of Relationship with other CUs

(Use format year-roll#-frame#)

B/W Photos:

Color Photos:

Total Pages: Scale of Sketch:

Enter Data in Related Forms:

PASH Excavation Collection Unit Form

Entered By:

SR (Use format S000-00T-000)

Date Collected

Supervisor

Excavators

Log Book Pages

CU Type

5-011-001-009

05 June 2014

L.B

E.H; Z.T

- Fill
- Occupation surface
- Cutting for pit
- Cutting for other
- Burial
- Roof fall
- Architecture
- Architectural interface
- Modern ground surface
- Other interface
- Other

Munsell Color: 7.5Y-4/4

Soil Texture: Silty

Inclusions: Rocks

Floral Variation: Plants, rocks

Artifact Density: lower than at 002 level

Disturbance: small and medium rocks and big rocks

Coordinates

X Y

Z 33cm
33cm

Stratigraphic Relationships (Use format S000-00T-000)

Under: 004

Over: 003

Same As:

Fills:

Cuts:

Cut By:

Other:

Flotation Samples

We got a sample of soil of the third level.


Description of Collection Unit

N.E (Z) → 31cm Z (center) → 33cm; We have found lower density of prehistoric ceramic compared to the second level, bones and carbon sample, as well as flint artifacts.
N.W (Z) → 31cm
S.W (Z) → 33cm
S.E (Z) → 32.5cm

Interpretation of Collection Unit

SW Corner of Trench y: x:

Sketch (Import)



Description of Relationship with other CUs

(Use format year-roll#-frame#)

B/W Photos:

Color Photos:

Total Pages: Scale of Sketch:

Enter Data in Related Forms:

PASH Excavation Collection Unit Form

Entered By:

SR (Use format S000-00T-000)

Date Collected

Supervisor

Excavators

Log Book Pages

CU Type

5-011-001-0004

06-06-2014

L.B.

E.H. & Z.T.

- Fill
- Occupation surface
- Cutting for pit
- Cutting for other
- Burial
- Roof fall
- Architecture
- Architectural interface
- Modern ground surface
- Other interface
- Other

Munsell Color:

5YR-4/4

Soil Texture:

Sticky

Inclusions:

rocks

Color Variation:

plants, rocks

Artifact Density:

low, lower than 3rd level

Disturbance:

small rocks.

Coordinates

X

Y

<input type="text"/>	<input type="text"/>
<input type="text"/>	<input type="text"/>

Z

41cm

41cm

Stratigraphic Relationships (Use format S000-00T-000)

Under: 005

Over: 004

Same As:

Fills:

Cuts:

Cut By:

Other:

Flotation Samples

We have got a sample of soil of the 4th level!

Description of Collection Unit


N.E (Z) → 40cm Z (center) → 41cm; We have found lower density of
 S.E (Z) → 42cm prehistoric ceramic compared to the 3rd
 S.W (Z) → 40cm level
 N.W (Z) → 40cm

Interpretation of Collection Unit

SW Corner of Trench y:

x:

Sketch (Import)



Description of Relationship with other CUs

(Use format year-roll#-frame#)

B/W Photos:

Color Photos:

Total Pages:

Scale of Sketch:

Enter Data in Related Forms:

Small Finds

Burial Form

PASH Excavation Collection Unit Form

Entered By:

SR (Use format S000-00T-000)
~~K-001~~ 5-011-001-0005

Date Collected
17 May 2014
06/07/2014

Supervisor
M.G

Excavators
E.H.Z.T

Log Book Pages

- CU Type
- Fill
 - Occupation surface
 - Cutting for pit
 - Cutting for other
 - Burial
 - Roof fall
 - Architecture
 - Architectural interface
 - Modern ground surface
 - Other interface
 - Other

Munsell Color: 2.5Y-3/3

Soil Texture: Silty

Inclusions: small lime stones

Internal Variation: lime stones, plants

Artifact Density: low

Disturbance: small rocks

Coordinates

X

Y

Z 51cm

51cm

Stratigraphic Relationships (Use format S000-00T-000)

Under: 006

Over: 005

Same As:

Fills:

Cuts:

Cut By:

Other:

Description of Relationship with other CUs

We have got a sample of soil for the 5th level.

Description of Collection Unit

N.E (Z) → 50cm

S.E (Z) → 50cm

S.W (Z) → 52cm

N.W (Z) → 50cm


Z (center) → 51cm

We have found lower density of prehistoric ceramic compared to the 4th level. There is carbon and lime stones at the inclusions of the level. We have found as well bones and flints artifacts

Interpretation of Collection Unit

SW Corner of Trench y: x:

Sketch (Import)



Final Interpretation of Collection Unit (Post Excavation)

(Use format year-roll#-frame#)

B/W Photos:

Color Photos:

Total Pages: Scale of Sketch:

Enter Data in Related Forms:

PASH Excavation Collection Unit Form

Entered By:

SR (Use format S000-00T-000)

Date Collected

Supervisor

Excavators

Log Book Pages

CU Type

K-001 S11-001-006

17/May/2014

L.B

N.F, Z.T

- Fill
- Occupation surface
- Cutting for pit
- Cutting for other
- Burial
- Roof fall
- Architecture
- Architectural interface
- Modern ground surface
- Other interface
- Other

03, 06, 2014

Munsell Color: 7.5YR - 3/2 DARK BROWN
 Soil Texture: SILTY
 Inclusions: ROCKS, FEW ROOTS
 Internal Variation: GOES UNIFORM ACROSS THE TRENCH
 Artifact Density: LOW
 Disturbance: ROCKS, ROOTS

Coordinates

X Y

Z

Stratigraphic Relationships (Use format S000-00T-000)

Description of Relationship with other CUs

Under: 005
 Over: 007
 Same As:
 Fills:
 Cuts:
 Cut By:
 Other:

TOOK FLAT SAMPLES THROW OUT

Description of Collection Unit

N.E 60cm C. 61cm
 N.W 63cm
 S.E 60cm
 S.W 63cm


SILTY DARK BROWN SOIL, FEW ARTIFACTS FOUND, PREHISTORIC CERAMIC, FEW BONES. 10cm ARBITRARY

Interpretation of Collection Unit

FILLED DEPOSIT

SW Corner of Trench y: x:

Sketch (Import)



Final Interpretation of Collection Unit (Post Excavation)

(Use format year-roll#-frame#)

B/W Photos:

Color Photos: 1

Total Pages: Scale of Sketch:

Enter Data in Related Forms:

PASH Excavation Collection Unit Form

Entered By: _____

SR (Use format S000-00T-000)

K-001 S00001007

Date Collected

17 May 2014

05, 06, 2014

Supervisor

L.B

Excavators

Z.T, W.C

Log Book Pages

CU Type

- Fill
- Occupation surface
- Cutting for pit
- Cutting for other
- Burial
- Roof fall
- Architecture
- Architectural interface
- Modern ground surface
- Other interface
- Other

Munsell Color: 7.5YR 13/2 DARK BROWN

Soil Texture: SILTY

Inclusions: ROCKS, ROOTS

Internal Variation: _____

Artifact Density: LOW

Disturbance: ROCKS, ROOTS

Coordinates

X Y

Z

Stratigraphic Relationships (Use format S000-00T-000)

Under: 006

Over: 008

Same As: _____

Fills: _____

Cuts: _____

Cut By: _____

Other: _____

Description of Relationship with other CUs

TOOK SAMPLES THROUGHOUT

Description of Collection Unit

N.E. 71m C. 72m
 N.W. 71m
 S.W. 74m
 S.E. 68m


SILTY DARK BROWN SOIL, FEW ARTIFACTS, CERAMIC, CARBON SAMPLES. 10m arbitrary

Interpretation of Collection Unit

FILLED DEPOSIT

SW Corner of Trench y: _____ x: _____

Sketch (Import)



Final Interpretation of Collection Unit (Post Excavation)

(Use format year-roll#-frame#)

B/W Photos: _____

Color Photos: 1

Total Pages: _____

Scale of Sketch: _____

Enter Data in Related Forms:

Small Finds

Burial Form

PASH Excavation Collection Unit Form

Entered By:

SR (Use format S000-00T-000)

Date Collected

Supervisor

Excavators

Log Book Pages

CU Type

S011-001-008

10-06-14

L.B.

1, 14

- Fill
- Occupation surface
- Cutting for pit
- Cutting for other
- Burial
- Roof fall
- Architecture
- Architectural interface
- Modern ground surface
- Other interface
- Other

Munsell Color: 10YR 2/2 very dark brown

Soil Texture: Silty

Inclusions: Few Rocks (sand stone, lime stone)

Internal Variation: Large rocks in NE and NW corner; uniform elsewhere

Artifact Density: high

Disturbance: Few Rocks

Coordinates

X Y

X: Y:

Z

Z:

Stratigraphic Relationships (Use format S000-00T-000)

Under: 007

Over: 009

Same As:

Fills:

Cuts:

Cut By:

Other:

Flotation Samples

Sample taken

Description of Collection Unit


NE 80cm C 80cm
NW 80cm
SE 80cm
SW 80cm

Level = 10cm down (arbitrary)
Carbon and high density of ceramics found. 4 lithics also found.

Interpretation of Collection Unit

SW Corner of Trench y: x:

Sketch (Import)



Description of Relationship with other CUs

(Use format year-roll#-frame#)

B/W Photos:

Color Photos: 4

Total Pages: Scale of Sketch:

Enter Data in Related Forms:

Small Finds

Burial Form



SR (Use format S000-00T-000)
K-001 S011-01T-008

Date Collected
17/May/2014

Supervisor
LB, NG

Excavators
ZT

Log Book Pages

- CU Type
- Fill
 - Occupation surface
 - Cutting for pit
 - Cutting for other
 - Burial
 - Roof fall
 - Architecture
 - Architectural interface
 - Modern ground surface
 - Other interface
 - Other

Description of Soil Matrix

Munsell Color: 10YR 2/2 very dark brown
 Soil Texture: compact clay, small rocks
 Inclusions: None
 Vertical Variation: goes uniform across the trench
 Artifact Density: Medium
 Disturbance: None

North: West:
 South: East:
 Elevation (z)
 Top:
 Bottom:

Stratigraphic Relationships (Use format S000-00T-000)

Under: 007
 Over: 009
 Same As:
 Fills:
 Cuts:
 Cut By:
 Other:

Description of Relationship with other CUs

Top: flat samples throughout.


Description of Collection Unit

Very compact layer. Carbon and prehistoric ceramic found
 Found some shreds of ceramic with red color and burnished ones, some kind of burned spots. Small rocks integrated in the soil

NE: 83cm
 NW: 85cm
 SE: 83cm
 SW: 85cm
 Center: 85cm

Interpretation of Collection Unit

NW Corner of Trench y: x:



Final Interpretation of Collection Unit (Post Excavation)

(Use format year-roll#-frame#)

B/W Photos:

Color Photos: 1

Related Forms: Burial Small Finds

Total Pages:

Scale of Sketch:

PASH Excavation Collection Unit Form

Entered By:

SR (Use format S000-00T-000)

Date Collected

Supervisor

Excavators

Log Book Pages

CU Type

K-001 S011-01T-009

17/May/2014

LB

- Fill
- Occupation surface
- Cutting for pit
- Cutting for other
- Burial
- Roof fall
- Architecture
- Architectural interface
- Modern ground surface
- Other interface
- Other

Munsell Color: 10YR 2/2 Very dark brown
 Soil Texture: Compact soil
 Inclusions: None
 Internal Variation: Goes
 Artifact Density: Low
 Disturbance: Few Rocks

Coordinates
 X
 Y
 Z

Stratigraphic Relationships (Use format S000-00T-000)

Under: 008
 Over: 010
 Same As:
 Fills:
 Cuts:
 Cut By:
 Other:

Description of Relationship with other CUs

Took flat samples in the trench

Description of Collection Unit

Big sherds, burnished ceramics. Small rocks are in and around the trench. Compact clay. One burned bone. Few pieces of ceramic. Prehistoric ceramic.


NE: 90cm
 NW: 90cm
 SE: 90cm
 SW: 89cm
 order: 90

Interpretation of Collection Unit

Poss: A floor

SW Corner of Trench y: x:

Sketch (Import)



Final Interpretation of Collection Unit (Post Excavation)

(Use format year-roll#-frame#)

B/W Photos:

Color Photos:

Total Pages: Scale of Sketch:

Enter Data in Related Forms:

PASH Excavation Collection Unit Form

Entered By: _____

SR (Use format S000-00T-000) 5011-001-010 Date Collected 12 June 2014 Supervisor M.G Excavators Z.T; W.C Log Book Pages _____

- CU Type
- Fill
 - Occupation surface
 - Cutting for pit
 - Cutting for other
 - Burial
 - Roof fall
 - Architecture
 - Architectural interface
 - Modern ground surface
 - Other interface
 - Other

Munsell Color: 10 YR 3/3 DARK BROWN
 Soil Texture: STILY
 Inclusions: LITTLE ROCKS
 In Situ Variation: LITTLE ROCKS
 Artifact Density: MEDIUM
 Disturbance: ROCKS

Coordinates

X _____ Y _____

Z _____

Stratigraphic Relationships (Use format S000-00T-000)

Under: 011 009
 Over: 009 011
 Same As: _____
 Fills: _____
 Cuts: _____
 Cut By: _____
 Other: _____


Flotation Samples

Description of Collection Unit

N.E - 37m C-100m We FOUND CERAMIC ARTIFACTS,
S.E - 37m BONES and some CARBONS
N.W - 100m
SW - 100m

Interpretation of Collection Unit

SW Corner of Trench y: _____ x: _____
 Sketch (Import)



Description of Relationship with other CUs

(Use format year-roll#-frame#)

B/W Photos: _____
 Color Photos: _____
 Total Pages: _____ Scale of Sketch: _____

Enter Data in Related Forms:

PASH Excavation Collection Unit Form

Entered By:

SR (Use format S000-00T-000) Date Collected Supervisor Excavators Log Book Pages

- CU Type
- Fill
 - Occupation surface
 - Cutting for pit
 - Cutting for other
 - Burial
 - Roof fall
 - Architecture
 - Architectural interface
 - Modern ground surface
 - Other interface
 - Other

Munsell Color:
 Soil Texture:
 Inclusions:
 Lateral Variation:
 Artifact Density:
 Disturbance:

Coordinates

X

Y

Z

Stratigraphic Relationships (Use format S000-00T-000)

Under:
 Over:
 Same As:
 Fills:
 Cuts:
 Cut By:
 Other:

Flotation Samples


Description of Collection Unit

N.E. 108m C. 108m CERAMIC ARTIFACTS, FEW
 N.W. 108m BONES and FLINTS
 S.E. 108m
 S.W. 111m

Interpretation of Collection Unit

SW Corner of Trench y: x:

Sketch (Import)



Description of Relationship with other CUs

(Use format year-roll#-frame#)

B/W Photos:

Color Photos:

Total Pages: Scale of Sketch:

Enter Data in Related Forms:

PASH Excavation Collection Unit Form

Entered By:

SR (Use format S000-00T-000) S011-01T-012	Date Collected 13 June 14	Supervisor MG	Excavators LB, ZT, MG	Log Book Pages -	CU Type
Munsell Color: 7.5 YR 3/3 dark brown	Coordinates			<input checked="" type="checkbox"/> Fill <input type="checkbox"/> Occupation surface <input type="checkbox"/> Cutting for pit <input type="checkbox"/> Cutting for other <input type="checkbox"/> Burial <input type="checkbox"/> Roof fall <input type="checkbox"/> Architecture <input type="checkbox"/> Architectural interface <input type="checkbox"/> Modern ground surface <input type="checkbox"/> Other interface <input type="checkbox"/> Other	
Soil Texture: Clay silt loam (heavy clay)	X	Y			
Inclusions: sm. rocks, gravel					
Internal Variation: low - none	Z				
Artifact Density: high					
Disturbance: none					

Stratigraphic Relationships (Use format S000-00T-000)

Under: 011

Over: 013

Same As:

Fills:

Cuts:

Cut By:

Other:

Flotation Samples

None taken

Description of Collection Unit

V. dark brown - black fill over possible Late Neo occupation/walking surface. Many potshards, flints, some bone. Good C14 sample taken.

Interpretation of Collection Unit

Fill

SW Corner of Trench y: x:

Sketch (Import)

115

Center
115cm

116

Description of Relationship with other CUs

Under 011
Over poss. Neo walk surface

(Use format year-roll#-frame#)

B/W Photos:

Color Photos: 1

Total Pages: Scale of Sketch:

Enter Data in Related Forms:

* S011-01T-013 - 10 cm - 126 cm Same as above
arbitrary

-014- 8 cm - 134 cm Same as above
arbitrary

PASH Excavation Collection Unit Form

Entered By: 38,39

SR (Use format S000-00T-000) S0M-01T-013 Date Collected 3 July 2014 Supervisor SD Excavators ZT;SD;AM;ZAG Log Book Pages 24

- CU Type**
- Fill
 - Occupation surface
 - Cutting for pit
 - Cutting for other
 - Burial
 - Roof fall
 - Architecture
 - Architectural interface
 - Modern ground surface
 - Other interface
 - Other

Munsell Color: 7.5 YR 3/3 dark brown
 Soil Texture: loose
 Inclusions: small rocks
 Internal Variation: low - none
 Artifact Density: Medium
 Disturbance: none

Coordinates

X

Y

Z

Stratigraphic Relationships (Use format S000-00T-000)

Under: 12
 Over: 14
 Same As: 12
 Fills:
 Cuts:
 Cut By:
 Other:

Description of Relationship with other CUs

Description of Collection Unit

-Very dark brown/black fill over possible late Neo occupation/walking surface. Pot sherds, burned bones, flints. C14; 3 sample taken. Ceramic sherds recovered. Everything screened. Center 145cm.

Interpretation of Collection Unit

Fill

Final Interpretation of Collection Unit (Post Excavation)


Under 12, over possible Neo walk surface

(Use format year-roll#-frame#)

B/W Photos:
 Color Photos: 10
 Total Pages: Scale of Sketch:

Enter Data in Related Forms:

SW Corner of Trench y: x:



→ pottery; flint, bones, small rocks

PASH Excavation Collection Unit Form

Entered By: 38, 39

SR (Use format S000-00T-000) S-DM-01T-014 Date Collected 3 July 2014 Supervisor SD Excavators ZT; SB; AM; ZH GJ Log Book Pages 24

- CU Type**
- Fill
 - Occupation surface
 - Cutting for pit
 - Cutting for other
 - Burial
 - Roof fall
 - Architecture
 - Architectural interface
 - Modern ground surface
 - Other interface
 - Other

Munsell Color: 7.5YR 3/3 dark brown
 Soil Texture: Compact Clay
 Inclusions: Few small rocks
 Internal Variation: none
 Artifact Density: high
 Disturbance: none

Coordinates

X Y

Z

Stratigraphic Relationships (Use format S000-00T-000)

Under: 013
 Over: 015
 Same As: 013
 Fills:
 Cuts:
 Cut By:
 Other:

Description of Relationship with other CUs


Description of Collection Unit

Very dark brown/black fill over possible Late Neo occupation/walking surface. Many pot sherds (burnished, red and black pottery), burned bones, flints. C14; sample taken. Everything screened. Center 155 cm

Interpretation of Collection Unit

Fill

SW Corner of Trench y: x:



Final Interpretation of Collection Unit (Post Excavation)

Under 013; over possible Neo surface.

(Use format year-roll#-frame#)

B/W Photos:

Color Photos: No

Total Pages: Scale of Sketch:

Enter Data in Related Forms:

Small Finds Burial Form

→ pottery ; flint ; bones
Small rocks

PASH Excavation Collection Unit Form

Entered By: 38; 39

SR (Use format S000-00T-000) J-011-01T-015 Date Collected 3 July 2014 Supervisor SD Excavators ZT, SD, AM, ZIG Log Book Pages 24

- CU Type**
- Fill
 - Occupation surface
 - Cutting for pit
 - Cutting for other
 - Burial
 - Roof fall
 - Architecture
 - Architectural interface
 - Modern ground surface
 - Other interface
 - Other

Munsell Color: 7.5 YR 3/3 dark brown
 Soil Texture: Compact clay
 Inclusions: Few small rocks
 Internal Variation: none
 Artifact Density: high
 Disturbance: none

Coordinates

X

Y

Z

Stratigraphic Relationships (Use format S000-00T-000)

Under: 014
 Over: 016
 Same As: 014
 Fills:
 Cuts:
 Cut By:
 Other:

Description of Relationship with other CUs

Description of Collection Unit


Very dark brown/black fill over possible late Neo occupation/walking surface. Many pot sherds (burnished, red and black pottery), burned bones, flints. C14; sample taken. Everything screened. Center 170 cm.

Interpretation of Collection Unit

Under 014; over possible Neo Surface.

SW Corner of Trench y: x:

Sketch (Import)



Final Interpretation of Collection Unit (Post Excavation)

(Use format year-roll#-frame#)

B/W Photos:

Color Photos: No

Total Pages: Scale of Sketch:

Enter Data in Related Forms:

Small Finds Burial Form

S
 • → pottery; flint; bones
 small rocks.

PASH Excavation Collection Unit Form

Entered By: 38; 39

SR (Use format S000-00T-000)	Date Collected	Supervisor	Excavators	Log Book Pages	CU Type
S-011-01T-016	3 July 2014	SD	ET, SB, AM, ZHG	25	<input type="checkbox"/> Fill <input type="checkbox"/> Occupation surface <input type="checkbox"/> Cutting for pit <input type="checkbox"/> Cutting for other <input type="checkbox"/> Burial <input type="checkbox"/> Roof fall <input type="checkbox"/> Architecture <input type="checkbox"/> Architectural interface <input type="checkbox"/> Modern ground surface <input type="checkbox"/> Other interface <input type="checkbox"/> Other

Munsell Color:	7.5YR 3/3 dark brown
Soil Texture:	Compact clay; Hard clay.
Inclusions:	Few small rocks
Internal Variation:	none
Artifact Density:	medium
Disturbance:	none

Coordinates

X	Y
Z	

Stratigraphic Relationships (Use format S000-00T-000)

Under:	015
Over:	
Same As:	
Fills:	
Cuts:	
Cut By:	
Other:	

Description of Relationship with other CUs

Description of Collection Unit

Very dark /black fill over bedrock. Few big pot sherds, some of them are brownish, red and black sherds, bones, flints. Everything screened.
 Center 180cm

Interpretation of Collection Unit

Final Interpretation of Collection Unit (Post Excavation)

Under 015:

(Use format year-roll#-frame#)

B/W Photos:

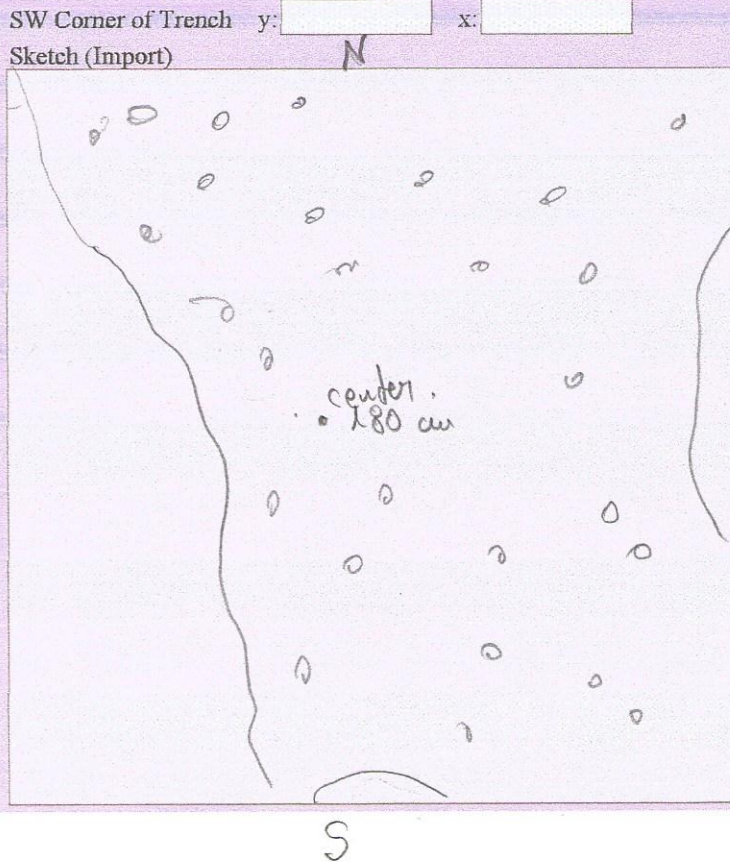
Color Photos: 4

Total Pages: Scale of Sketch:

Enter Data in Related Forms:

Small Finds

Burial Form



PASH Excavation Collection Unit Form

Entered By: 47

SR (Use format S000-00T-000)

S011-02T-000

Date Collected

3 June 14

Supervisor

MG

Excavators

IM, LH

Log Book Pages

CU Type

- Fill
- Occupation surface
- Cutting for pit
- Cutting for other
- Burial
- Roof fall
- Architecture
- Architectural interface
- Modern ground surface
- Other interface
- Other

Munsell Color: 10YR 3/3 dark brown
 Soil Texture: silt, loam
 Inclusions: rocks, grass, roots
 Normal Variation:
 Artifact Density: low
 Disturbance: roots, small rocks

Coordinates

X Y

Z

Stratigraphic Relationships (Use format S000-00T-000)

Flotation Samples

Under: nothing.
 Over: 001
 Same As:
 Fills:
 Cuts:
 Cut By:
 Other:

--

Description of Collection Unit

Surface; few prehistoric ceramics, roots.
Silt soil dark brown.

NE: 12cm
 NW: 8cm
 SE: 13cm
 SW: 21cm
 Center 10cm

Interpretation of Collection Unit

SW Corner of Trench y: x:

Sketch (Import)

--

Description of Relationship with other CUs

--

(Use format year-roll#-frame#)

B/W Photos:

Color Photos:

Total Pages: Scale of Sketch:

Enter Data in Related Forms:

Small Finds

Burial Form



PASH Excavation Collection Unit Form

Entered By: 47

SR (Use format S000-00T-000) S011-02T-001 Date Collected 4 June 14 Supervisor MG Excavators MG, IM, LH Log Book Pages

- CU Type
[X] Fill
Occupation surface
Cutting for pit
Cutting for other
Burial
Roof fall
Architecture
Architectural interface
Modern ground surface
Other interface
Other

Munsell Color: 10YR 3/3 dark brown
Soil Texture: silt, loam with some clay
Inclusions: roots, rocks
Artifact Density: high
Disturbance: few roots, big roots

Coordinates
X
Y
Z

Stratigraphic Relationships (Use format S000-00T-000)

Under: surface
Over: 002
Same As:
Fills:
Cuts:
Cut By:
Other:

Flotation Samples

Took flat samples throughout


Description of Collection Unit

Silty, loam with some clay hard soil.
Big rocks mixed with ceramics. Poss. a wall
Prehistoric ceramic. A lot of bones
SW: 23.5cm
SE: 15cm
NE: 17cm
NW: 25cm
center: 22cm

Interpretation of Collection Unit

Flat big rocks placed near each other, maybe a wall.

SW Corner of Trench y: x:



Description of Relationship with other CUs

(Use format year-roll#-frame#)

B/W Photos:

Color Photos: 1

Total Pages: Scale of Sketch:

Enter Data in Related Forms:

Buttons for Small Finds and Burial Form

PASH Excavation Collection Unit Form

Entered By: 47

SR (Use format S000-00T-000) S011-02T-002 Date Collected 4 JUNE 14 Supervisor MG Excavators MG, IM, LH Log Book Pages

- CU Type
[] Fill
[] Occupation surface
[] Cutting for pit
[] Cutting for other
[] Burial
[] Roof fall
[] Architecture
[] Architectural interface
[] Modern ground surface
[] Other interface
[] Other

Munsell Color: 10YR 3/4 dark yellowish brown
Soil Texture: silty, loam
Inclusions: rocks, few roots
Internal Variation:
Artifact Density: High
Disturbance: Big rocks, few roots

Coordinates
X
Y
Z

Stratigraphic Relationships (Use format S000-00T-000)

Under: 001
Over: 003
Same As:
Fills:
Cuts:
Cut By:
Other:

Flotation Samples

Took flat samples throughout

Description of Collection Unit

Different color soil. High density of artifacts.
Mostly prehistoric ceramic. A lot of bones.
Hard clay, silty loam.
Poss: A floor.

SW: 24.5 cm
SE: 18 cm
NE: 26 cm
NW: 27 cm
CENTER

Interpretation of Collection Unit

Flat rocks. Poss: A floor.

SW Corner of Trench y: x:

Sketch (Import)



Description of Relationship with other CUs

(Use format year-roll#-frame#)

B/W Photos:

Color Photos:

Total Pages: Scale of Sketch:

Enter Data in Related Forms:

Small Finds Burial Form

PASH Excavation Collection Unit Form

Entered By: 47

SR (Use format S000-00T-000) S011-02T-003 Date Collected 5 June 14 Supervisor LB Excavators LB, IM, RB Log Book Pages

Munsell Color: 7.5YR 4/3 brown.
 Soil Texture: sandy silt
 Inclusions: rocks, few roots
 Lateral Variation: goes uniform throughout
 Artifact Density: High
 Disturbance: rocks.

Coordinates
 X Y
 Z

- CU Type**
- Fill
 - Occupation surface
 - Cutting for pit
 - Cutting for other
 - Burial
 - Roof fall
 - Architecture
 - Architectural interface
 - Modern ground surface
 - Other interface
 - Other

Stratigraphic Relationships (Use format S000-00T-000)

Under: 002
 Over: 004
 Same As:
 Fills:
 Cuts:
 Cut By:
 Other:

Flotation Samples

Took flat samples throughout

Description of Collection Unit

High density of artifacts. Mostly prehistoric ceramics.
 High amount of bones. Sandy silty soil.
 carbonised material from the western side
 of the trench; two samples taken. Many small rocks
 in the deposit.


NE: 42cm
 NW: 36cm
 SE: 35.5cm
 SW: 38cm
 CENTER: 36.5cm

Interpretation of Collection Unit

Poss: A deposit field.

SW Corner of Trench y: x:

Sketch (Import)



Description of Relationship with other CUs

(Use format year-roll#-frame#)

B/W Photos:

Color Photos: 1

Total Pages: Scale of Sketch:

Enter Data in Related Forms:

Small Finds Burial Form

PASH Excavation Collection Unit Form

Entered By: 47

SR (Use format S000-00T-000) **K-001** Soil-02T-004
Date Collected **17/May/2014**
Supervisor **LB**
Excavators **LB, IM**
Log Book Pages

6 June 2014

- CU Type
- Fill
 - Occupation surface
 - Cutting for pit
 - Cutting for other
 - Burial
 - Roof fall
 - Architecture
 - Architectural interface
 - Modern ground surface
 - Other interface
 - Other

Munsell Color: **7.5 YR 2.5/3 very dark brown**
 Soil Texture: **sandy clay**
 Inclusions: **rocks**
 Internal Variation: **uniform across trench**
 Artifact Density: **high**
 Disturbance: **rocks**

Coordinates
 X
 Y
 Z

Stratigraphic Relationships (Use format S000-00T-000)

Under: **003**
 Over: **005**
 Same As:
 Fills:
 Cuts:
 Cut By:
 Other:

Description of Relationship with other CUs

Took flat samples throughout

Description of Collection Unit

Sandy clay soil. high density of artifacts. few bones found. A lot of small rocks found in the deposit. Moderate hardness. Dug in sunny days.


NE: 42cm
 NW: 41cm
 SE: 38cm
 SW: 40cm
 Center: 41cm

Interpretation of Collection Unit

field deposit

SW Corner of Trench y: x:

Sketch (Import)



Final Interpretation of Collection Unit (Post Excavation)

(Use format year-roll#-frame#)

B/W Photos:

Color Photos:

Total Pages: Scale of Sketch:

Enter Data in Related Forms:

Small Finds

Burial Form

PASH Excavation Collection Unit Form

Entered By: 47

SR (Use format S000-00T-000)
K-001 3011-02T-005

Date Collected
 17 May 2014
 7 June 2014

Supervisor
 MG

Excavators
 MG, IM

Log Book Pages

CU Type

- Fill
- Occupation surface
- Cutting for pit
- Cutting for other
- Burial
- Roof fall
- Architecture
- Architectural interface
- Modern ground surface
- Other interface
- Other

Munsell Color: 7.5YR 4/4 brown
 Soil Texture: silty clay with some sand
 Inclusions: rocks, few rocks
 Internal Variation: uniform across trench
 Artifact Density: high
 Disturbance: big rocks

Coordinates
 X
 Y
 Z

Stratigraphic Relationships (Use format S000-00T-000)

Under: 004
 Over: 006
 Same As:
 Fills:
 Cuts:
 Cut By:
 Other:

Description of Relationship with other CUs

Took flat samples throughout

Description of Collection Unit

High density of artifacts, few bones
 Silty clay soil, 10 cm arbitrary. Big rocks found in the deposit.


NE: 51cm
 NW: 52cm
 SE: 39cm
 SW: 54cm
 CENTER: 53cm

Interpretation of Collection Unit

Poss: A wall

SW Corner of Trench y: x:

Sketch (Import)



Final Interpretation of Collection Unit (Post Excavation)

(Use format year-roll#-frame#)

B/W Photos:

Color Photos:

Total Pages: Scale of Sketch:

Enter Data in Related Forms:

Small Finds Burial Form

PASH Excavation Collection Unit Form

Entered By: 47

SR (Use format S000-00T-000) **K-001 S011-027-006** Date Collected **17/May/2014** Supervisor **LB** Excavators **LB, IM** Log Book Pages CU Type

- Fill
- Occupation surface
- Cutting for pit
- Cutting for other
- Burial
- Roof fall
- Architecture
- Architectural interface
- Modern ground surface
- Other interface
- Other

Munsell Color: 10YR 3/4 dark yellowish brown
 Soil Texture: sandy clay with many small rocks.
 Inclusions: Big rocks, few roots
 Internal Variation: mainly in the center of trench due to large rocks.
 Artifact Density: high
 Disturbance: rocks.

Coordinates

X	Y
Z	

Stratigraphic Relationships (Use format S000-00T-000)

Under: 005
 Over: 007
 Same As:
 Fills:
 Cuts:
 Cut By:
 Other:

Description of Relationship with other CUs

Took float samples in the middle area of the trench. 5L.

Description of Collection Unit

Sandy clay with many small rocks, almost gravelly. Very compact. High density of artifacts. Prehistoric ceramic. few bones. One bead.

NE: 51cm
 NW: 70cm
 SE: 39cm
 SW: 73cm
 Center: 74cm

Interpretation of Collection Unit

fill deposit

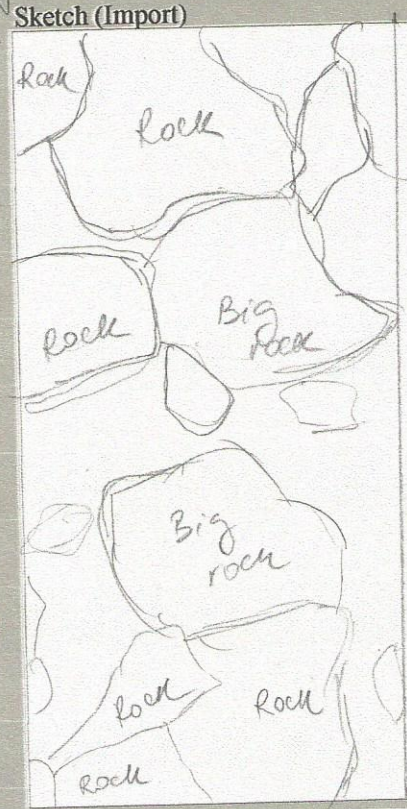
Final Interpretation of Collection Unit (Post Excavation)

(Use format year-roll#-frame#)

B/W Photos:
 Color Photos: 1
 Total Pages: Scale of Sketch:

Enter Data in Related Forms:

SW Corner of Trench y: x:



PASH Excavation Collection Unit Form

Entered By: 47

SR (Use format S000-00T-000) S011-02T-007 Date Collected 10 June 2014 Supervisor LB Excavators LB, IM Log Book Pages

- CU Type**
- Fill
 - Occupation surface
 - Cutting for pit
 - Cutting for other
 - Burial
 - Roof fall
 - Architecture
 - Architectural interface
 - Modern ground surface
 - Other interface
 - Other

Munsell Color: Z.5YR 3/3 dark brown
 Soil Texture: sandy clay with many small rocks
 Inclusions: big rocks
 Internal Variation: large rocks in the middle of trench
 Artifact Density: moderate
 Disturbance: rocks

Coordinates

X Y

Z

Stratigraphic Relationships (Use format S000-00T-000)

Under: 006
 Over: 008
 Same As:
 Fills:
 Cuts:
 Cut By:
 Other:

Flotation Samples

Took flat samples in the middle part of the trench due to big rocks.

Description of Collection Unit

Sandy clay with many small rocks. Few bones and moderate intensity of artifacts. Prehistoric ceramic. Samples of carbon taken. Very compact area. Big rocks surround the trench.

NE: 80cm
 NW: 81.5cm
 SE: 39cm
 SW: 88cm
 center: 82cm

Interpretation of Collection Unit

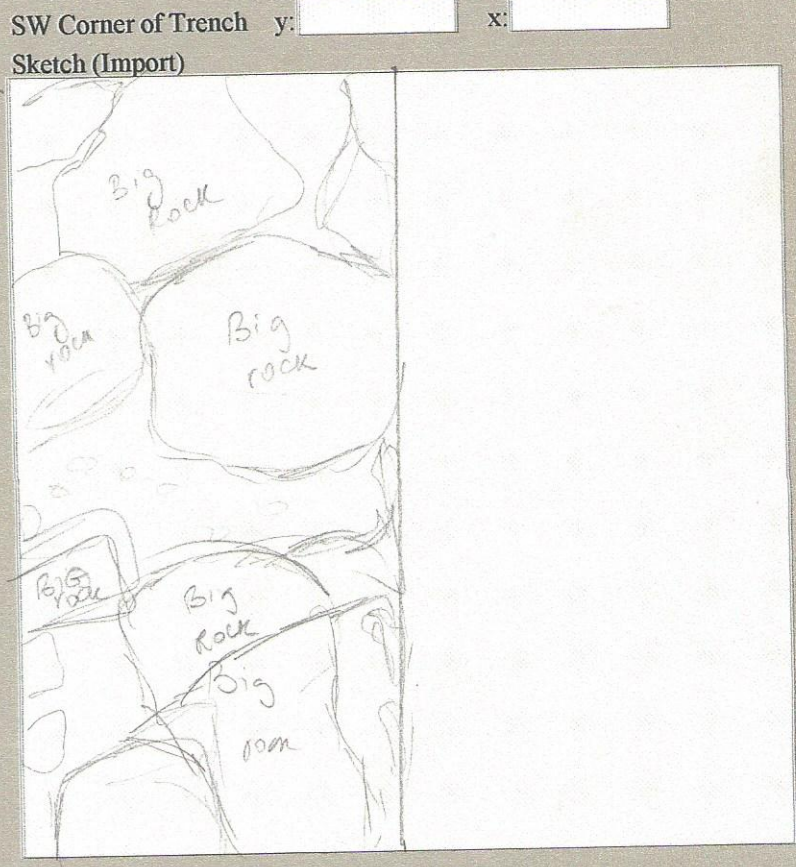
Fill deposit.

Description of Relationship with other CUs

(Use format year-roll#-frame#)

B/W Photos:
 Color Photos: 1
 Total Pages: Scale of Sketch:

Enter Data in Related Forms:



PASH Excavation Collection Unit Form

Entered By: 47

SR (Use format S000-00T-000) S011-02T-008 Date Collected 10 June 2014 Supervisor LB Excavators LB, IM Log Book Pages

- CU Type
- Fill
 - Occupation surface
 - Cutting for pit
 - Cutting for other
 - Burial
 - Roof fall
 - Architecture
 - Architectural interface
 - Modern ground surface
 - Other interface
 - Other

Munsell Color: 10YR 2/2 very dark brown
 Soil Texture: gravelly soil
 Inclusions: Big rocks
 Internal Variation: large rocks in the middle of the trench
 Artifact Density: medium
 Disturbance: rocks

Coordinates

X Y

Z

Stratigraphic Relationships (Use format S000-00T-000)

Under: 007
 Over: 009
 Same As:
 Fills:
 Cuts:
 Cut By:
 Other:

Flotation Samples

Took flat samples in the middle area of the trench

Description of Collection Unit

elliptical intensity of artifacts. Prehistoric ceramic. few bones. Charcoal samples taken. Very dark brown soil very compact area. More gravelly soil. Big rocks found in and near the trench

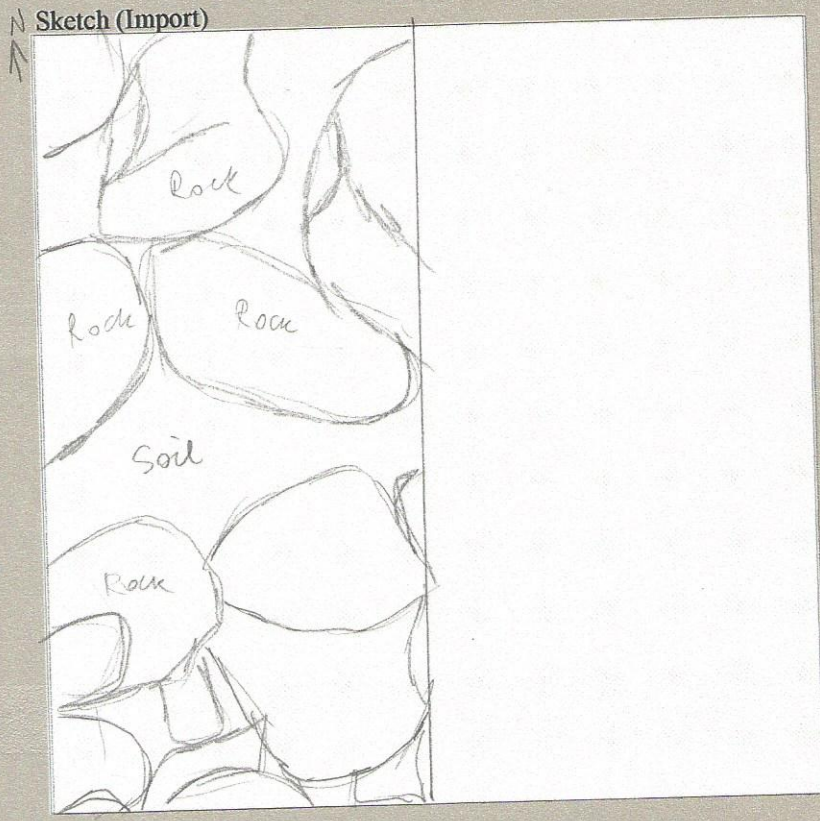
NE: 87 cm
 NW: 89 cm
 SE: 39 cm
 SW: 86 cm
 center: 88 cm

Interpretation of Collection Unit

Fill deposit

SW Corner of Trench y: x:

Description of Relationship with other CUs



(Use format year-roll#-frame#)

B/W Photos:
 Color Photos: 1
 Total Pages: Scale of Sketch:

Enter Data in Related Forms:

PASH Excavation Collection Unit Form

Entered By: 47

SR (Use format S000-00T-000) S011-02T-009 Date Collected 10 June 2014 Supervisor LB Excavators LB, IM Log Book Pages

- CU Type**
- Fill
 - Occupation surface
 - Cutting for pit
 - Cutting for other
 - Burial
 - Roof fall
 - Architecture
 - Architectural interface
 - Modern ground surface
 - Other interface
 - Other

Munsell Color: 10YR 3/3 brown
 Soil Texture: dry brown, sandy clay
 Inclusions: rocks
 Internal Variation: big rocks surround the trench
 Artifact Density: Low
 Disturbance: rocks

Coordinates

X Y

Z

Stratigraphic Relationships (Use format S000-00T-000)

Under: 008
 Over: 010
 Same As:
 Fills:
 Cuts:
 Cut By:
 Other:

Flotation Samples

Took flat samples in the middle area of the trench

Description of Collection Unit

Dug only in the middle of the trench. low density of ceramic. Prehistoric ceramic found. charcoal samples taken. few bones found. Brown soil, Sandy clay. Compact, solid soil.

NE: 95cm
 NW: 94cm
 SE: 39cm
 SW: 88cm
 Center: 99cm

Interpretation of Collection Unit


Fill deposit

Description of Relationship with other CUs

(Use format year-roll#-frame#)

B/W Photos:
 Color Photos: 1
 Total Pages: Scale of Sketch:

Enter Data in Related Forms:



PASH Excavation Collection Unit Form

Entered By: 47

SR (Use format S000-00T-000) S011-02T-010 Date Collected 10 June 14 Supervisor LB Excavators IM, LB Log Book Pages

- CU Type**
- Fill
 - Occupation surface
 - Cutting for pit
 - Cutting for other
 - Burial
 - Roof fall
 - Architecture
 - Architectural interface
 - Modern ground surface
 - Other interface
 - Other

Munsell Color: 7.5YR 2.5/3 very dark brown
 Soil Texture: sandy clay. Loose soil
 Inclusions: Rocks
 Internal Variation: Surrounded by large rocks
 Artifact Density: Very low
 Disturbance: rocks

Coordinates

X Y

Z

Stratigraphic Relationships (Use format S000-00T-000)

Under: 009
 Over: 011
 Same As:
 Fills:
 Cuts:
 Cut By:
 Other:

Flotation Samples

Took flint samples only in the middle part of the trench.

Description of Collection Unit

Very dark brown, sandy clay. Low density of artifacts. Very few bones. Very loose soil. Prehistoric ceramic.

Center: 102cm
 SE: 39cm
 SW: 86cm
 NE: 104cm
 NW: 100cm

Interpretation of Collection Unit

fill deposit


Description of Relationship with other CUs

(Use format year-roll#-frame#)

B/W Photos:
 Color Photos: 1
 Total Pages: Scale of Sketch:

Enter Data in Related Forms:

SW Corner of Trench y: x:



PASH Excavation Collection Unit Form

Entered By: 47

SR (Use format S000-00T-000) S011-02T-011 Date Collected 11 June 2014 Supervisor LB Excavators IM Log Book Pages

- CU Type**
- Fill
 - Occupation surface
 - Cutting for pit
 - Cutting for other
 - Burial
 - Roof fall
 - Architecture
 - Architectural interface
 - Modern ground surface
 - Other interface
 - Other

Munsell Color: 10YR 4/4 dark yellowish brown
 Soil Texture: Very loose soil. sandy clay
 Inclusions: Rocks
 Internal Variation: large rocks in the middle of the trench
 Artifact Density: Medium
 Disturbance: Rocks

Coordinates

X

Y

Z

Stratigraphic Relationships (Use format S000-00T-000)

Under: 010

Over: 012

Same As:

Fills:

Cuts:

Cut By:

Other:

Flotation Samples

Took flot samples only in the middle part of the trench.

Description of Collection Unit

compact layer. Very loose soil. Prehistoric ceramic found.
 Bones found. Samples of carbon taken.
 Dark yellowish brown soil.

NE: 104cm
 NW: 101cm
 SE: 39cm
 SW: 101.5cm
 Center: 103cm

Interpretation of Collection Unit

Fill deposit

Description of Relationship with other CUs

(Use format year-roll#-frame#)

B/W Photos:


Color Photos:

Total Pages: Scale of Sketch:

Enter Data in Related Forms:

Small Finds Burial Form

SW Corner of Trench y: x:



SR (Use format S000-00T-000)
K-001 S011-02T-012

Date Collected
17/May/2014
11 JUNE 2014

Supervisor
LB

Excavators
IM

Log Book Pages

- CU Type
- Fill
 - Occupation surface
 - Cutting for pit
 - Cutting for other
 - Burial
 - Roof fall
 - Architecture
 - Architectural interface
 - Modern ground surface
 - Other interface
 - Other

Description of Soil Matrix

Munsell Color: 7.5 YR 2.5/3 very dark brown
 Soil Texture: loose, clay
 Inclusions: Big rocks
 Internal Variation: Surrounded by big rocks
 Artifact Density: None
 Disturbance:

North: Northing (y) Easting (x) West:
 South: East:
 Elevation (z)
 Top:
 Bottom:

Stratigraphic Relationships (Use format S000-00T-000)

Under: 011
 Over: 013
 Same As:
 Fills:
 Cuts:
 Cut By:
 Other:

Description of Relationship with other CUs

Took flat samples in the middle part of the trench.

Description of Collection Unit


Zero artifacts found. Carbon samples taken. Very loose soil. Small rocks found in and near the trench. Very dark brown soil.

NE: 112cm
 NW: 112cm
 SE: 109cm
 SW: 103cm
 Center: 112cm

Interpretation of Collection Unit

Fill Deposit

NW Corner of Trench y: x:



Final Interpretation of Collection Unit (Post Excavation)

(Use format year-roll#-frame#)

B/W Photos:

Color Photos: 1

Related Forms: Burial Small Finds

Total Pages:

Scale of Sketch:

S011-025-013 11 June 2014

LB

1M

47

T54R 25/3 very dark brown
very loose soil

fill

Big rocks

surrounded by rocks

None

Rocks

Took pot samples
only in the middle
of the trench

Under: 012

Over: 014 Seal.

Few Artifacts - Soil Sample taken. One piece
of flint. Big rocks found in and
around the trench. Very dark
brown soil. Loose clay. No bones.

NE:

SE:

NW:

SW:

Center:

fill deposit

Photo: 1

PASH Excavation Collection Unit Form

Entered By: 47

SR (Use format S000-00T-000)

Date Collected

Supervisor

Excavators

Log Book Pages

CU Type

S011-027-013

11 June 2014

LB

IM

Munsell Color: I 5YR 2.5/3 very dark brown
 Soil Texture: Very loose
 Inclusions: Big rocks
 Lateral Variation: Sand duned by rocks
 Artifact Density: None
 Disturbance: Rocks

Coordinates

X Y
 Z

- Fill
- Occupation surface
- Cutting for pit
- Cutting for other
- Burial
- Roof fall
- Architecture
- Architectural interface
- Modern ground surface
- Other interface
- Other

Stratigraphic Relationships (Use format S000-00T-000)

Under: 012
 Over: Sterile soil
 Same As:
 Fills:
 Cuts:
 Cut By:
 Other:

Flotation Samples

Took flat samples only in the middle of the trench.

Description of Collection Unit

Few artifacts. Soil sample taken. One piece of flint found. Big rocks found in and around the trench. Very dark brown soil. Loose clay. No bones found.

NE: -
 SE: -
 NW: -
 SW: -
 Center 193 cm

Interpretation of Collection Unit

Fill deposit

SW Corner of Trench y:

x:

Sketch (Import)

The Same

Description of Relationship with other CUs

(Use format year-roll#-frame#)

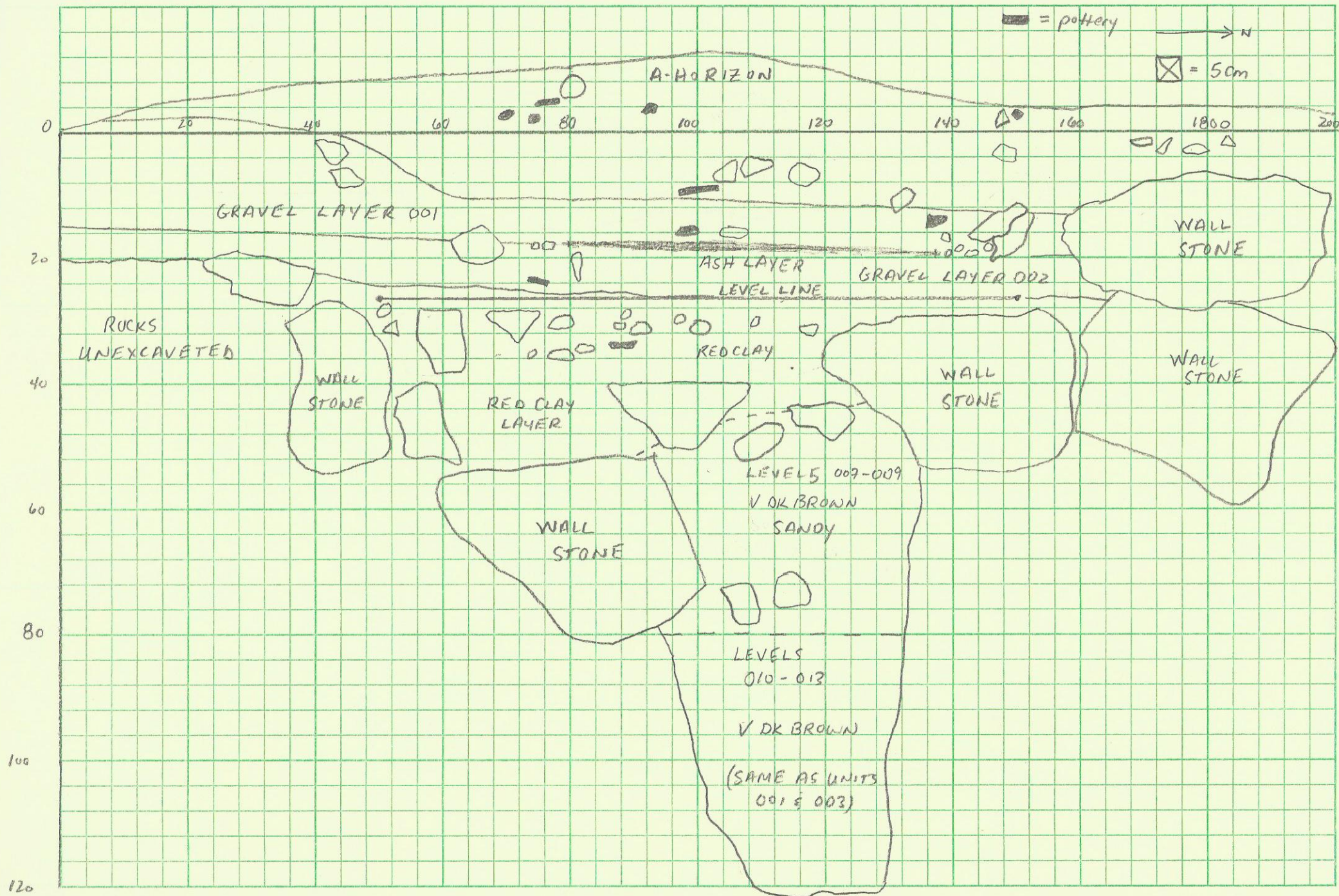
B/W Photos:

Color Photos:

Total Pages: Scale of Sketch:

Enter Data in Related Forms:

Small Finds Burial Form



PASH Excavation Collection Unit Form

Entered By: SL

SR (Use format S000-00T-000) S-011-003-000 Date Collected 03 June 2014 Supervisor MR Excavators A.L.E.M Log Book Pages

- CU Type
- Fill
 - Occupation surface
 - Cutting for pit
 - Cutting for other
 - Burial
 - Roof fall
 - Architecture
 - Architectural interface
 - Modern ground surface
 - Other interface
 - Other


Munsell Color: 7YR-3/2 very dark gray brown
 Soil Texture: Silty alluvial
 Inclusions: rocks
 Lateral Variation:
 Artifact Density: Medium
 Disturbance: rocks

Coordinates
 X Y
 Z 12CM
12CM

Stratigraphic Relationships (Use format S000-00T-000)

Under: 001
 Over:
 Same As:
 Fills:
 Cuts:
 Cut By:
 Other:

Flotation Samples




Description of Collection Unit

Modern ground surface. find artifact 2 Bone, helenis like
 NW 3E 3cm N.W-5cm and helenis like
 S.W-8cm NE-5cm.

Interpretation of Collection Unit

SW Corner of Trench y: x:

Sketch (Import)



Description of Relationship with other CUs

(Use format year-roll#-frame#)

B/W Photos:

Color Photos:

Total Pages: Scale of Sketch:

Enter Data in Related Forms:

PASH Excavation Collection Unit Form

Entered By: 51

SR (Use format S000-00T-000) S-011-003-004 Date Collected 03 June 2014 Supervisor BAO Excavators A, L, E, M Log Book Pages

- CU Type
- Fill
 - Occupation surface
 - Cutting for pit
 - Cutting for other
 - Burial
 - Roof fall
 - Architecture
 - Architectural interface
 - Modern ground surface
 - Other interface
 - Other

Munsell Color: 7YR-3/2 very dark gray brown
 Soil Texture: stily
 Inclusions: rocks occasionally
 Internal Variation:
 Artifact Density: little
 Disturbance: rocks

Coordinates
 X Y
 Z 14cm
14cm

Stratigraphic Relationships (Use format S000-00T-000)

Under: 0020
 Over: 0022
 Same As:
 Fills:
 Cuts:
 Cut By:
 Other:

Flotation Samples

Took a simple Modern ground surface.


Description of Collection Unit

14cm modern ground surface find artifact Prehistoric
N. 15cm SE 12cm and Melenistice little
S. W 15cm SW 11cm

Interpretation of Collection Unit

SW Corner of Trench y: x:

Sketch (Import)



Description of Relationship with other CUs

(Use format year-roll#-frame#)

B/W Photos:

Color Photos:

Total Pages: Scale of Sketch:

Enter Data in Related Forms:

PASH Excavation Collection Unit Form

Entered By: 51

SR (Use format S000-00T-000) 5-011-003-004 Date Collected 04/june/09 Supervisor P.L.G. Excavators H.L.E.M. Log Book Pages


- CU Type
- Fill
 - Occupation surface
 - Cutting for pit
 - Cutting for other
 - Burial
 - Roof fall
 - Architecture
 - Architectural interface
 - Modern ground surface
 - Other interface
 - Other

Munsell Color: 10YR 4/2 dark reddish gray
 Soil Texture: Silty
 Inclusions: Rocks
 Lateral Variation: Plong rocks
 Artifact Density: Medium
 Disturbance: Medium to big

Coordinates
 X
 Y
 Z 20cm
 20cm

Stratigraphic Relationships (Use format S000-00T-000)

Under: 003
 Over: 004
 Same As:
 Fills:
 Cuts:
 Cut By:
 Other:



Description of Collection Unit


20cm I have find artifact helens like, Prehistoric
 and flint stone S.W 20cm N.W 20cm
 S.E 20cm N.E 20cm

Interpretation of Collection Unit

[Empty box for interpretation of the collection unit.]

SW Corner of Trench y: x:

Sketch (Import)



Description of Relationship with other CUs

[Empty box for describing relationships with other collection units.]

(Use format year-roll#-frame#)

B/W Photos:

Color Photos:

Total Pages: Scale of Sketch:

Enter Data in Related Forms:

Small Finds
 Burial Form

PASH Excavation Collection Unit Form

Entered By: 51

SR (Use format S000-00T-000) S-011-003-003 Date Collected 05 June 14 Supervisor M.G Excavators L.H, A.L Log Book Pages

- CU Type
[X] Fill
[] Occupation surface
[] Cutting for pit
[] Cutting for other
[] Burial
[] Roof fall
[] Architecture
[] Architectural interface
[X] Modern ground surface
[] Other interface
[] Other


Munsell Color: 7.5 YR 3/4 dark brown
Soil Texture: Silty
Inclusions: Rock
Lithological Variation: Big Rock
Artifact Density: Little
Disturbance: Plans, Rock

Coordinates
X Y
Z 30cm
30cm

Stratigraphic Relationships (Use format S000-00T-000)

Under: 004
Over: 0032
Same As:
Fills:
Cuts:
Cut By:
Other:

Flotation Samples



Description of Collection Unit

30cm artifact we have find ceramic and helenistic the bones
S.W. 30cm N.W 30cm
N.E 28cm S.E 30cm

Interpretation of Collection Unit

[Empty box for Interpretation of Collection Unit]

SW Corner of Trench y: x:

Sketch (Import)



Description of Relationship with other CUs

[Empty box for Description of Relationship with other CUs]

(Use format year-roll#-frame#)

B/W Photos:

Color Photos:

Total Pages: Scale of Sketch:

Enter Data in Related Forms:

Small Finds Burial Form

PASH Excavation Collection Unit Form

Entered By: 5

SR (Use format S000-00T-000) S-011-003-004 Date Collected 05 June 2014 Supervisor M. G Excavators L.H, A.L Log Book Pages

- CU Type
[X] Fill
Occupation surface
Cutting for pit
Cutting for other
Burial
Roof fall
Architecture
Architectural interface
[X] Modern ground surface
Other interface
Other


Munsell Color: 10 YR 4/4 dark yellowish brown
Soil Texture: Silty
Inclusions: Rock
Natural Variation: Big Rock
Artifact Density: Medium
Disturbance: Big Rock

Coordinates
X
Y
Z 43 cm
43 cm

Stratigraphic Relationships (Use format S000-00T-000)

Under: 005
Over: 004
Same As:
Fills:
Cuts:
Cut By:
Other:

Flotation Samples



Description of Collection Unit

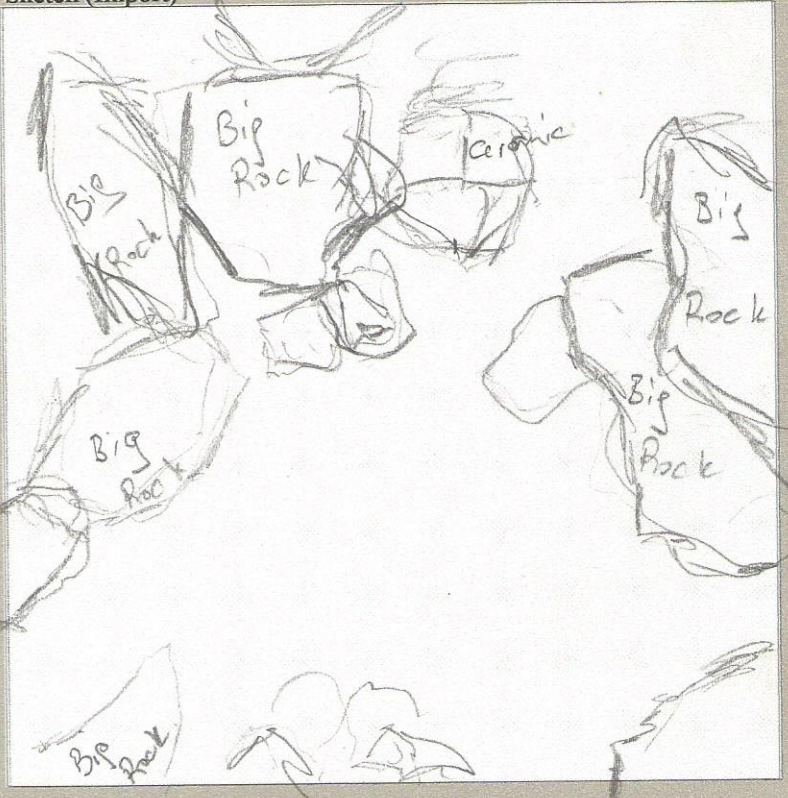
40 cm We have find and flint, helenistic, prehistoric ceramic.
S.W 40 cm N.W 40 cm
N.E 43 cm S.E 40 cm

Interpretation of Collection Unit

[Empty box for Interpretation of Collection Unit]

SW Corner of Trench y: x:

Sketch (Import)



Description of Relationship with other CUs

[Empty box for Description of Relationship with other CUs]

(Use format year-roll#-frame#)

B/W Photos:

Color Photos:

Total Pages: Scale of Sketch:

Enter Data in Related Forms:

Small Finds Burial Form

PASH Excavation Collection Unit Form

Entered By:

SR (Use format S000-00T-000)

Date Collected

Supervisor

Excavators

Log Book Pages

CU Type

S-011-003-009

06 June 2014

M.G.

A.L.L.H.

- Fill
- Occupation surface
- Cutting for pit
- Cutting for other
- Burial
- Roof fall
- Architecture
- Architectural interface
- Modern ground surface
- Other interface
- Other


Munsell Color: 10YR-4/3
 Soil Texture: silty
 Inclusions: soil sample
 Mineral Variation: rocks soil sample
 Artifact Density: little
 Disturbance: rocks soil sample

Coordinates
 X Y
 Z 53cm
 53cm

Stratigraphic Relationships (Use format S000-00T-000)

Under: 0064
 Over: 0046
 Same As:
 Fills:
 Cuts:
 Cut By:
 Other:

Flotation Samples



Description of Collection Unit

53cm we have find helenistic, Prehistoric and
 Bones
 NW 53cm SW 53cm
 NE 54 NE 53

Interpretation of Collection Unit

SW Corner of Trench y: x:

Sketch (Import)



Description of Relationship with other CUs

(Use format year-roll#-frame#)

B/W Photos:

Color Photos:

Total Pages: Scale of Sketch:

Enter Data in Related Forms:

PASH Excavation Collection Unit Form

Entered By: 51

SR (Use format S000-00T-000) K-001 S-011-003-006 Date Collected 17/May/2014 Supervisor M.G. Excavators A.L.L.H. Log Book Pages

- CU Type**
- Fill
 - Occupation surface
 - Cutting for pit
 - Cutting for other
 - Burial
 - Roof fall
 - Architecture
 - Architectural interface
 - Modern ground surface
 - Other interface
 - Other

Munsell Color: 10YR-4/3
 Soil Texture: St/ly
 Inclusions: little rocks
 Internal Variation: rocks soil sample
 Artifact Density: little Handpick
 Disturbance: little, rocks soil sample

Coordinates
 X Y
 Z 60cm
60cm

Stratigraphic Relationships (Use format S000-00T-000)
 Under: 007
 Over: 005
 Same As:
 Fills:
 Cuts:
 Cut By:
 Other:

Description of Relationship with other CUs

Description of Collection Unit
60cm attri but and Handpick, we have find very little find, Prehistoric, helen. pipe, flint and carbon.
NE 60cm SE 60cm
NW 60cm SW 60cm

Interpretation of Collection Unit

SW Corner of Trench y: x:

Final Interpretation of Collection Unit (Post Excavation)



(Use format year-roll#-frame#)
 B/W Photos:
 Color Photos:
 Total Pages: Scale of Sketch:

Enter Data in Related Forms:

PASH Excavation Collection Unit Form

Entered By: 51

SR (Use format S000-00T-000)

Date Collected

Supervisor

Excavators

Log Book Pages

CU Type

K-001 5-011-003-007

17 May 2014

M.G

A.L.S.K

09 June 2014

- Fill
- Occupation surface
- Cutting for pit
- Cutting for other
- Burial
- Roof fall
- Architecture
- Architectural interface
- Modern ground surface
- Other interface
- Other

Munsell Color: 2.5YR-3/3 dusky red
 Soil Texture: ST16
 Inclusions: soil sample
 Internal Variation: little rocks
 Artifact Density: low
 Disturbance: low

Coordinates
 X
 Y
 Z 71cm
 71cm

Stratigraphic Relationships (Use format S000-00T-000)

Under: 008
 Over: 006
 Same As:
 Fills:
 Cuts:
 Cut By:
 Other:

Description of Relationship with other CUs

Description of Collection Unit


71cm we have found prehistoric prehistoric, carbon
 N.W 71cm S.W 70cm
 N.E 70cm S.E 70cm

Interpretation of Collection Unit

[Blank area for interpretation]

SW Corner of Trench y: x:

Sketch (Import)



Final Interpretation of Collection Unit (Post Excavation)

[Blank area for final interpretation]

(Use format year-roll#-frame#)

B/W Photos:

Color Photos:

Total Pages:

Scale of Sketch:

Enter Data in Related Forms:

Small Finds

Burial Form

[Handwritten signature]

SR (Use format S000-00T-000)

Date Collected

Supervisor

Excavators

Log Book Pages

CU Type

K-001 S-011-003-008

17 May 2014

M.G

A.L, S.K

- Fill
- Occupation surface
- Cutting for pit
- Cutting for other
- Burial
- Roof fall
- Architecture
- Architectural interface
- Modern ground surface
- Other interface
- Other

Description of Soil Matrix

Munsell Color: 2.5YR 3/3

Soil Texture: stily

Inclusions: soil sample

Internal Variation: soil sample

Artifact Density: low artifact

Disturbance: helemitic, Prehispanic

North: Northing (y)

West: Easting (x)

South:

East:

Elevation (z)

Top: 81cm

Bottom: 81cm

Stratigraphic Relationships (Use format S000-00T-000)

Under: 009

Over: 007

Same As:

Fills:

Cuts:

Cut By:

Other:

Description of Relationship with other CUs


Description of Collection Unit

81cm we have found Prehispanic helemitic and ceramic. N.W 81cm S.W 81cm → and found N.E 82cm S.E 81cm carbon.

Interpretation of Collection Unit

NW Corner of Trench y: x:

Sketch of Trench (Show Boundary of CU, Points, Features etc)



Final Interpretation of Collection Unit (Post Excavation)

(Use format year-roll#-frame#)

B/W Photos:

Color Photos:

Related Forms: Burial Small Finds

Total Pages:

Scale of Sketch:

PASH Excavation Collection Unit Form

Entered By:

SR (Use format S000-00T-000) **K-0015-011-003-009** Date Collected **17 May 2014** Supervisor **M.G** Excavators **H.L, R.P** Log Book Pages

- CU Type
- Fill
 - Occupation surface
 - Cutting for pit
 - Cutting for other
 - Burial
 - Roof fall
 - Architecture
 - Architectural interface
 - Modern ground surface
 - Other interface
 - Other

Munsell Color: **7.5 YR - 3/3 dark brown**
 Soil Texture: **shly**
 Inclusions: **soil sample**
 Internal Variation: **little big, soil sample**
 Artifact Density: **little**
 Disturbance: **soil sample**

Coordinates
 X
 Y
 Z **90cm**
30cm

Stratigraphic Relationships (Use format S000-00T-000)

Under: **010**
 Over: **008**
 Same As:
 Fills:
 Cuts:
 Cut By:
 Other:

Description of Relationship with other CUs

Description of Collection Unit

91cm we have little found artifacts helenistic, Prehistoric
SW 31cm NW 90cm
SE 90cm SE 90cm

Interpretation of Collection Unit

Final Interpretation of Collection Unit (Post Excavation)

(Use format year-roll#-frame#)

B/W Photos:

Color Photos:

Total Pages: Scale of Sketch:


Enter Data in Related Forms:

Small Finds

Burial Form

SW Corner of Trench y: x:

Sketch (Import)



SR (Use format S000-00T-000)

Date Collected

Supervisor

Excavators

Log Book Pages

CU Type

K-001 S-011-003-010

17/May/2014

M.G.

A, L

- Fill
- Occupation surface
- Cutting for pit
- Cutting for other
- Burial
- Roof fall
- Architecture
- Architectural interface
- Modern ground surface
- Other interface
- Other

Description of Soil Matrix

Munsell Color: 10YR-5/3 dunk brown

Soil Texture: Silty

Inclusions:

Anal Variation: Soil Sample

Artifact Density: Medium

Disturbance:

North:

Easting (x)

South:

West:

East:

Elevation (z)

Top: 105 cm

Bottom: 105 cm

Stratigraphic Relationships (Use format S000-00T-000)

Under: 011

Over: 009

Same As:

Fills:

Cuts:

Cut By:

Other:

Description of Relationship with other CUs



Description of Collection Unit

103 cm I have found artifacts Prehistoric, helenistic and flint

N.E. 103 cm S.W. 109 cm


N.W. 105 cm S.E. 103 cm

Interpretation of Collection Unit

Empty box for interpretation of collection unit.

NW Corner of Trench y: x:

Sketch of Trench (Show Boundary of CU, Points, Features etc)



Final Interpretation of Collection Unit (Post Excavation)

Empty box for final interpretation of collection unit.

(Use format year-roll#-frame#)

B/W Photos:

Color Photos:

Related Forms: Burial Small Finds

Total Pages:

Scale of Sketch:

SR (Use format S000-00T-000) K-001 S-011-008-011 Date Collected 17/11/2014 Supervisor M.G Excavators A.L Log Book Pages

- CU Type
[X] Fill
Occupation surface
Cutting for pit
Cutting for other
Burial
Roof fall
Architecture
Architectural interface
[] Modern ground surface
[] Other interface
[] Other

Description of Soil Matrix
Munsell Color: 10YR-3/3 dark brown
Soil Texture: silty
Inclusions: Strong soil sample
Internal Variation:
Artifact Density: little Antifiake
Disturbance:


North: Northing (y) Easting (x)
South: West: East:
Elevation (z)
Top: 110cm
Bottom: 110cm

Stratigraphic Relationships (Use format S000-00T-000)
Under: 012
Over: 010
Same As:
Fills:
Cuts:
Cut By:
Other:

Description of Relationship with other CUs

Description of Collection Unit
110cm I have found Antifiake, Prehistoric, helem, flint and carbon colour soil sample brown very strong
N.W 110cm S.W 110cm
N.E 110cm S.E 110cm

Interpretation of Collection Unit



Final Interpretation of Collection Unit (Post Excavation)

(Use format year-roll#-frame#)
B/W Photos:
Color Photos:
Related Forms: [] Burial [] Small Finds
Total Pages: Scale of Sketch:

PASH Excavation Collection Unit Form

Entered By: 51

SR (Use format S000-00T-000)

S-011-003-012

Date Collected

12 June 2011

Supervisor

M.G

Excavators

A.L, S.K

Log Book Pages

CU Type

- Fill
- Occupation surface
- Cutting for pit
- Cutting for other
- Burial
- Roof fall
- Architecture
- Architectural interface
- Modern ground surface
- Other interface
- Other

Munsell Color:

10YR 3/3 dark brown

Soil Texture:

stiff

Inclusions:

little big rocks

Color Variation:

little big rocks

Artifact Density:

medium

Disturbance:

little big rocks

Coordinates

X Y

Z

120cm

120cm

Stratigraphic Relationships (Use format S000-00T-000)

Under:

013

Over:

011

Same As:


Fills:

Cuts:

Cut By:

Other:

Flotation Samples



Description of Collection Unit


120cm we have found carbon, Pheliskorn, helchristick @ enamel and Bones. NW 120cm SW 149cm
NE 120cm SE 149cm

Interpretation of Collection Unit

SW Corner of Trench y:

x:

Sketch (Import)



Description of Relationship with other CUs

(Use format year-roll#-frame#)

B/W Photos:

Color Photos:

Total Pages:

Scale of Sketch:

Enter Data in Related Forms:

Small Finds

Burial Form

PASH Excavation Collection Unit Form

Entered By: 51

SR (Use format S000-00T-000)

Date Collected

Supervisor

Excavators

Log Book Pages

CU Type

S-011-003-013

12 June 2014

M.G.

A, L.S.K

- Fill
- Occupation surface
- Cutting for pit
- Cutting for other
- Burial
- Roof fall
- Architecture
- Architectural interface
- Modern ground surface
- Other interface
- Other

Munsell Color:

10YR-3/3 dump brown

Soil Texture:

Silty

Inclusions:

little rocks

Internal Variation:

little rocks, plants

Artifact Density:

little artifacts

Disturbance:

little rocks

Coordinates

X

Y

Z

132cm

132cm

Stratigraphic Relationships (Use format S000-00T-000)

Under:

014

Over:

012

Same As:

Fills:

Cuts:

Cut By:

Other:

Flotation Samples



Description of Collection Unit


132cm we have found artifact, Prehispanic, bones
N.W 132cm S.W 131cm
N.E 131cm S.E 130cm

Interpretation of Collection Unit

SW Corner of Trench y:

x:

Sketch (Import)



Description of Relationship with other CUs

(Use format year-roll#-frame#)

B/W Photos:

Color Photos:

Total Pages:

Scale of Sketch:

Enter Data in Related Forms:

Small Finds

Burial Form

PASH Excavation Collection Unit Form

Entered By: 51

SR (Use format S000-00T-000) 5-011-003-014 Date Collected 12 June 2014 Supervisor M.G. Excavators A.L., S.K. Log Book Pages

- CU Type
- Fill
 - Occupation surface
 - Cutting for pit
 - Cutting for other
 - Burial
 - Roof fall
 - Architecture
 - Architectural interface
 - Modern ground surface
 - Other interface
 - Other


Munsell Color: 10YR-3/3 dark brown
 Soil Texture: Sily
 Inclusions: rocks
 In situ Variation: rocks
 Artifact Density: little artifact
 Disturbance: little rocks

Coordinates
 X Y
 Z 142cm
142cm

Stratigraphic Relationships (Use format S000-00T-000)

Under: 015
 Over: 013
 Same As:
 Fills:
 Cuts:
 Cut By:
 Other:

Flotation Samples




Description of Collection Unit

143cm we have found artifact, Prehistoric;
NW 142cm SW 143cm
NE 141cm SE 140cm

Interpretation of Collection Unit

SW Corner of Trench y: x:

Sketch (Import)



Description of Relationship with other CUs

(Use format year-roll#-frame#)

B/W Photos:

Color Photos:

Total Pages: Scale of Sketch:

Enter Data in Related Forms:

SR (Use format S000-00T-000)

10 S011-Unit 3-Lvl 15

Date Collected

25 May 2016

Supervisor

Mike

Excavators

Mike, Zahir

Log Book Pages

CU Type

- Fill
- Occupation surface
- Cutting for pit
- Cutting for other
- Burial
- Roof fall
- Architecture
- Architectural interface
- Modern ground surface
- Other interface
- Other

Munsell Color:

-

Soil Texture:

Clay loam

Inclusions:

gravel, claub

Internal Variation:

low

Artifact Density:

high

Disturbance:

none

Coordinates

X Y

Z

Stratigraphic Relationships (Use format S000-00T-000)

Under:

Level 014

Over:

Level 016

Same As:

Fills:

Cuts:

Cut By:

Other:

Description of Relationship with other CUs

Description of Collection Unit

beginning depth: middle = 1.44 m
- excavation of this level occurred two years after close of excavation. later finds can be attributed to re-opening of unit. Gravel, rocks (small to medium), lots of charcoal. Photos taken at the end of this level.
Ends at 154 cm.

Interpretation of Collection Unit

Fill - Neolithic

SW Corner of Trench y:

x:

Sketch (Import)

Final Interpretation of Collection Unit (Post Excavation)

(Use format year-roll#-frame#)

B/W Photos:

Color Photos:

Total Pages:

Scale of Sketch:

Enter Data in Related Forms:

Small Finds

Burial Form

PASH Excavation Collection Unit Form

Entered By:

SR (Use format S000-00T-000)

Date Collected

Supervisor

Excavators

Log Book Pages

CU Type

- Fill
- Occupation surface
- Cutting for pit
- Cutting for other
- Burial
- Roof fall
- Architecture
- Architectural interface
- Modern ground surface
- Other interface
- Other

Munsell Color:

Soil Texture:

Inclusions:

Internal Variation:

Artifact Density:

Disturbance:

Coordinates

X

Y

Z

Stratigraphic Relationships (Use format S000-00T-000)

Under:

Over:

Same As:

Fills:

Cuts:

Cut By:

Other:

Description of Relationship with other CUs

Description of Collection Unit

Interpretation of Collection Unit

SW Corner of Trench y:

x:

Sketch (Import)

Final Interpretation of Collection Unit (Post Excavation)

(Use format year-roll#-frame#)

B/W Photos:

Color Photos:

Total Pages:

Scale of Sketch:

Enter Data in Related Forms:

PASH Excavation Collection Unit Form

Entered By:

SR (Use format S000-00T-000)

S011-unit 3-Lvl 017

Date Collected

06 May 2016

Supervisor

Mike

Excavators

Mike, Zahir

Log Book Pages

CU Type

- Fill
- Occupation surface
- Cutting for pit
- Cutting for other
- Burial
- Roof fall
- Architecture
- Architectural interface
- Modern ground surface
- Other interface
- Other

Munsell Color:

—

Soil Texture:

Clay loam

Inclusions:

gravel, daub, charcoal

Internal Variation:

low

Artifact Density:

low

Disturbance:

none

Coordinates

X Y

Z

Stratigraphic Relationships (Use format S000-00T-000)

Under: level 016

Over: level 018

Same As: levels 015-016

Fills: -

Cuts: -

Cut By: -

Other: -

Description of Relationship with other CUs

Same as others - 015 & 016.

Description of Collection Unit

Beginning depth = 164cm; Ending depth = 180 cm.
Small gravel, few rocks, sandy-er.
Lower # of artifacts. Some bone. Some ceramics, lithics.
Photos taken at end of level.

Interpretation of Collection Unit

Neolithic fill.

SW Corner of Trench y: x:

Sketch (Import)

Final Interpretation of Collection Unit (Post Excavation)

(Use format year-roll#-frame#)

B/W Photos:

Color Photos:

Total Pages: Scale of Sketch:

Enter Data in Related Forms:

PASH Excavation Collection Unit Form

Entered By:

SR (Use format S000-00T-000) **Date Collected** **Supervisor** **Excavators** **Log Book Pages**

Munsell Color:
Soil Texture:
Inclusions:
Internal Variation:
Artifact Density:
Disturbance:

Coordinates
X
Y
Z

- CU Type**
- Fill
 - Occupation surface
 - Cutting for pit
 - Cutting for other
 - Burial
 - Roof fall
 - Architecture
 - Architectural interface
 - Modern ground surface
 - Other interface
 - Other

Stratigraphic Relationships (Use format S000-00T-000)
Under:
Over:
Same As:
Fills:
Cuts:
Cut By:
Other:

Description of Relationship with other CUs

Description of Collection Unit

Interpretation of Collection Unit

SW Corner of Trench y: x:

Final Interpretation of Collection Unit (Post Excavation)

Sketch (Import)

(Use format year-roll#-frame#)

B/W Photos:

Color Photos:

Total Pages: **Scale of Sketch:**

Enter Data in Related Forms:

PASH Excavation Collection Unit Form

Entered By:

SR (Use format S000-00T-000)

Date Collected

Supervisor

Excavators

Log Book Pages

CU Type

S011-Unit 3 - Lvl 019

26 May 2016

Mike

Mike

- Fill
- Occupation surface
- Cutting for pit
- Cutting for other
- Burial
- Roof fall
- Architecture
- Architectural interface
- Modern ground surface
- Other interface
- Other

Munsell Color:

Soil Texture:

Silty clay loam

Inclusions:

Very few rocks

Internal Variation:

none

Artifact Density:

zero

Disturbance:

none

Coordinates

X

Y

<input type="text"/>	<input type="text"/>
<input type="text"/>	<input type="text"/>

Z

<input type="text"/>
<input type="text"/>

Stratigraphic Relationships (Use format S000-00T-000)

Under:

Level 018

Over:

Same As:

Fills:

-

Cuts:

-

Cut By:

-

Other:

-

Description of Relationship with other CUs

Description of Collection Unit

Sandage ~ 30cm depth.

Interpretation of Collection Unit

Sterile?

SW Corner of Trench y:

x:

Sketch (Import)

Final Interpretation of Collection Unit (Post Excavation)

(Use format year-roll#-frame#)

B/W Photos:

Color Photos:

Total Pages:

Scale of Sketch:

Enter Data in Related Forms:

Small Finds

Burial Form

PASH Excavation Collection Unit Form

Entered By:

SR (Use format S000-00T-000)

S011-004-001

Date Collected

11/6/14

Supervisor

LB

Excavators

LB

Log Book Pages

CU Type

- Fill
- Occupation surface
- Cutting for pit
- Cutting for other
- Burial
- Roof fall
- Architecture
- Architectural interface
- Modern ground surface
- Other interface
- Other

Munsell Color:

Soil Texture: *Sandy loam*

Inclusions: *few rocks / gum roots*

Internal Variation: *Uniform throughout Unit*

Artifact Density: *Low*

Disturbance: *-*

Coordinates

X

Y

Z

Stratigraphic Relationships (Use format S000-00T-000)

Under: *-*

Over: *002*

Same As: *-*

Fills: *-*

Cuts: *-*

Cut By: *-*

Other: *-*

Flotation Samples

No.

Description of Collection Unit

*Ground surface with grass and gum roots. Relatively soft to dig. Few small
wbc rocks and few artifacts*

*NE=0.10, NW=0.10
SE=0.11, SW=0.12*

Interpretation of Collection Unit

Ground surface

SW Corner of Trench

x:

Sketch (Import)

Description of Relationship with other CUs

(Use format year-roll#-frame#)

B/W Photos:

Color Photos:

Total Pages:

Scale of Sketch:

Enter Data in Related Forms:

SR (Use format S000-00T-000)

^{11/June/14}
Date Collected

Supervisor

Excavators

Log Book Pages

CU Type

~~K-001~~ S011-OST-001

17/May/2014

MG

MG

—

- Fill
- Occupation surface
- Cutting for pit
- Cutting for other
- Burial
- Roof fall
- Architecture
- Architectural interface
- Modern ground surface
- Other interface
- Other

Description of Soil Matrix

Munsell Color:

Soil Texture: *silt clay loam*

Inclusions: *sm rocks*

Internal Variation: *low - some mottling black/brown*

Artifact Density: *v. low*

Disturbance: *roots*

North: Northing (y) Easting (x)

South: West:

East:

Elevation (z)

Top:

Bottom:

Stratigraphic Relationships (Use format S000-00T-000)

Under: *surface*

Over: *002*

Same As:

Fills:

Cuts:

Cut By:

Other:

Description of Relationship with other CUs



Description of Collection Unit


A-horizon. Clay silt loam. Possible "plow" zone. Field worked in past? v. few HL artifacts.

Interpretation of Collection Unit

A-horizon

NW Corner of Trench y: x:

Sketch of Trench (Show Boundary of CU, Points, Features etc)



Final Interpretation of Collection Unit (Post Excavation)

(Use format year-roll#-frame#)

B/W Photos:

Color Photos:

Related Forms: Burial Small Finds

Total Pages:

Scale of Sketch:

PASH Excavation Collection Unit Form

Entered By:

SR (Use format S000-00T-000)

Date Collected

Supervisor

Excavators

Log Book Pages

CU Type

S011-05T-002

12/6/14

MG

MG

Fill

Occupation surface

Cutting for pit

Cutting for other

Burial

Roof fall

Architecture

Architectural interface

Modern ground surface

Other interface

Other

Munsell Color:

Soil Texture:

silt clay loam

Inclusions:

sm rocks

Internal Variation:

low

Artifact Density:

v. low

Disturbance:

roots

Coordinates

X

Y

Z

Stratigraphic Relationships (Use format S000-00T-000)

Under:

S011-05T-001

Over:

S011-05T-003

Same As:

Fills:

Cuts:

Cut By:

Other:

Flotation Samples

None taken

Description of Collection Unit

Fill

Interpretation of Collection Unit

SW Corner of Trench y:

x:

Description of Relationship with other CUs

Sketch (Import)

(Use format year-roll#-frame#)

B/W Photos:

Color Photos:

Total Pages:

Scale of Sketch:

Enter Data in Related Forms:

Small Finds

Burial Form

PASH Excavation Collection Unit Form

Entered By:

SR (Use format S000-00T-000)

S011-05T-003

Date Collected

12-6-14

Supervisor

MG

Excavators

Log Book Pages

CU Type

- Fill
- Occupation surface
- Cutting for pit
- Cutting for other
- Burial
- Roof fall
- Architecture
- Architectural interface
- Modern ground surface
- Other interface
- Other

Munsell Color:

Soil Texture:

Silty clay loam

Inclusions:

sm rocks

Internal Variation:

low

Artifact Density:

Medium

Disturbance:

Roots

Coordinates

X

Y

Z

Stratigraphic Relationships (Use format S000-00T-000)

Under:

S011-05T-002

Over:

S011-05T-004

Same As:

Fills:

Cuts:

Cut By:

Other:

Flotation Samples

None taken

Description of Collection Unit

Mostly fill. More ceramics found than in the previous unit, but still fill.

Interpretation of Collection Unit

SW Corner of Trench y:

x:

Sketch (Import)

Description of Relationship with other CUs

(Use format year-roll#-frame#)

B/W Photos:

Color Photos:

Total Pages:

Scale of Sketch:

Enter Data in Related Forms:

Small Finds

Burial Form

Soil-005-005

12/6/19

MG

Reddish-brown clay/sand

mixed with many Hellenistic ceramics

low

High-Hellenistic

- Roots

Soil-005-004

Soil-005-006

Beneath the plow zone, reddish-brown
clay littered with Hellenistic
ceramics.

SR (Use format S000-00T-000)

Soil-Unit 5-201 007

Date Collected

24 May 2016

Supervisor

Mike

Excavators

Zhani Anisa

Log Book Pages

CU Type

- Fill
- Occupation surface
- Cutting for pit
- Cutting for other
- Burial
- Roof fall
- Architecture
- Architectural interface
- Modern ground surface
- Other interface
- Other

Munsell Color:

-

Soil Texture:

Clay loam

Inclusions:

Few small rocks

Internal Variation:

none

Artifact Density:

Medium

Disturbance:

None

Coordinates

X

Y

[Empty coordinate box for X]

[Empty coordinate box for Y]

Z

[Empty coordinate box for Z]

Stratigraphic Relationships (Use format S000-00T-000)

Under:

Level 006

Over:

Level 008

Same As:

Fills:

Cuts:

Cut By:

Other:

Description of Relationship with other CUs

[Empty box for relationship description]

Description of Collection Unit

Beginning depth 35 cm, ending depth 45 cm. Loose soil; small rocks; roots, with few pottery finds. Dark brown soil.

Interpretation of Collection Unit

[Empty box for interpretation]

SW Corner of Trench y:

[Empty box for y coordinate]

x:

[Empty box for x coordinate]

Sketch (Import)

[Large empty box for sketch]

Final Interpretation of Collection Unit (Post Excavation)

[Empty box for final interpretation]

(Use format year-roll#-frame#)

B/W Photos:

[Empty box for B/W photos]

Color Photos:

[Empty box for color photos]

Total Pages:

[Empty box for total pages]

Scale of Sketch:

[Empty box for scale of sketch]

Enter Data in Related Forms:

Small Finds

Burial Form

PASH Excavation Collection Unit Form

Entered By:

SR (Use format S000-00T-000)

Date Collected

Supervisor

Excavators

Log Book Pages

CU Type

S011 Unit 5 - Level 008

26 May 2016

Mike

38, 39, 1

- Fill
- Occupation surface
- Cutting for pit
- Cutting for other
- Burial
- Roof fall
- Architecture
- Architectural interface
- Modern ground surface
- Other interface
- Other

Munsell Color: -

Soil Texture: Clay loam

Inclusions: few small and medium rocks

Internal Variation: None

Artifact Density: Medium

Disturbance: None

Coordinates

X Y

Z

Stratigraphic Relationships (Use format S000-00T-000)

Under: 007

Over: -

Same As:

Fills:

Cuts:

Cut By:

Other:

Description of Relationship with other CUs

Description of Collection Unit

Beginning depth 45cm, ending depth 55cm.
loose soil; small and medium rocks; with pottery finds.
Soil - dark brown.

Interpretation of Collection Unit

SW Corner of Trench y: x:

Sketch (Import)

Final Interpretation of Collection Unit (Post Excavation)

(Use format year-roll#-frame#)

B/W Photos:

Color Photos:

Total Pages: Scale of Sketch:

Enter Data in Related Forms:

Small Finds

Burial Form

PASH Excavation Collection Unit Form

Entered By:

SR (Use format S000-00T-000)

Date Collected

Supervisor

Excavators

Log Book Pages

CU Type

S011 Unit 5 Level 009

26 May 2016

Milco

1, 38, 39

- Fill
- Occupation surface
- Cutting for pit
- Cutting for other
- Burial
- Roof fall
- Architecture
- Architectural interface
- Modern ground surface
- Other interface
- Other

Munsell Color:

Soil Texture:

Inclusions:

Internal Variation:

Artifact Density:

Disturbance:

Coordinates

X

Y

Z

Stratigraphic Relationships (Use format S000-00T-000)

Under:

Over:

Same As:

Fills:

Cuts:

Cut By:

Other:

Description of Relationship with other CUs

Description of Collection Unit

Beginning depth 55 cm.; ending depth.

Interpretation of Collection Unit

SW Corner of Trench y:

x:

Sketch (Import)

Final Interpretation of Collection Unit (Post Excavation)

(Use format year-roll#-frame#)

B/W Photos:

Color Photos:

Total Pages:

Scale of Sketch:

Enter Data in Related Forms:

Small Finds


Burial Form

First Day.

Day 1. The excavators Mike, Zamir, Sylvia, Zhani, Anisa.

Today Anisa and Zhani started cleaning up the test excavation Unit 5. After cleaning the depth of the center of the unit is 45cm and the ~~center~~ ~~with~~ north corner is 35cm deep.

Very few pieces of pottery came out from cleaning process. We started digging level 007. From this level came out few pieces of pottery, mostly medieval. The soil was dark ^{brown} and loose, there were ~~many~~ many roots. Level 007 - 10cm. Took pictures.



Unit 003. Mike and Zamir worked in unit 003. ~~They emptied~~ They took out the soil from the unit and reached ~~the bottom~~ ~~the~~ the level where was dug before.

We left work about 12³⁰ because rain started.

Day 2

May 25, 2016.

The excavators Mike, Zamir, Sylvia, Zhani, Anisa. Danny also came. Anisa and Zhani started level 008 from Unit 005. The soil was base, brown. This level ~~had~~ is a mixture of soil and medium-small rocks. Many pieces of pottery, mostly medieval.

Zamir, Mike and Sylvia worked at Unit 003. They started digging level 015. Many pieces of ~~the~~ prehistoric pottery came out. There were also many pieces of lithics. Soil was dark brown ~~and~~ ~~and~~.

For the first time Danny stand by himself and ~~had~~ took his first step.

Page 2

Anisa and Zhani stopped working unit 005 in order to help at unit 003. ~~In~~ At unit 003 we excavated until level 016. Took pictures, filled forms. We left work at 4⁰⁰ in the afternoon.

Day 3

26 May 2016

Today we started working at Unit 003 beginning with level 017. The excavators were Mike, Zamir, Anisa, Sylvia, Zhani. Until 12 o'clock were ~~to~~ excavated three levels from unit 003. Many artifacts came out like pottery, lithics, ~~clay~~ carbon, and bones. The artifacts belong mostly bronze age period. In the afternoon Mike, Sylvia & continued working with unit 003, drawing, taking pictures of it and Anisa, Zhani, and Zamir went back working at ~~at~~ unit 005. From unit 003 at level 019 the artifacts were ~~to~~ almost disappearing.

From unit 005 the excavators Zamir, Anisa, and Zhani & continued digging level 008. The soil of this level ~~is~~ brown and many pieces of pottery came out mostly medieval. Level 009 has ~~medium~~ few concentration of finds.

NR	Unit, ^{Site} Level	Description.
1	S011 Unit 005 Level 007	View from North
2	S011 Unit 005 Level 007	View from North
3	S011 Unit 005 Level 007	View from North
4	S011 Unit 005 Level 007	View from North
5	S011 Unit 005 Level 007	View from West
6	S011 Unit 005 Level 008	View from North
7	S011 Unit 005 Level 008	View from North
8	S011 Unit 005 Level 008	View from West North
9	S011 Unit 005 Level 008	View from West
10	S011 Unit 005 Level 008	View from West
11		
12		
13		
14		

Site 011 GM/DAM
Unit 4
Level 2

L. P. J. 11 June 2014

NW corner = 20
NE " = 20
SE " = 19
SW " = 20
Centre = 20

F.5 YR 4/3 Brown

Texture: sandy loam
Fill
Throughout the unit

Description: Soft; many roots, moderate fossils

Interpretation: Fill deposit.

