

PASHI 2011

Team members:

S. Deska (TL) = 5
M. Galaty = 3

Savin Kojala = 19
A. Church = 20

Alesta Lemati = 21

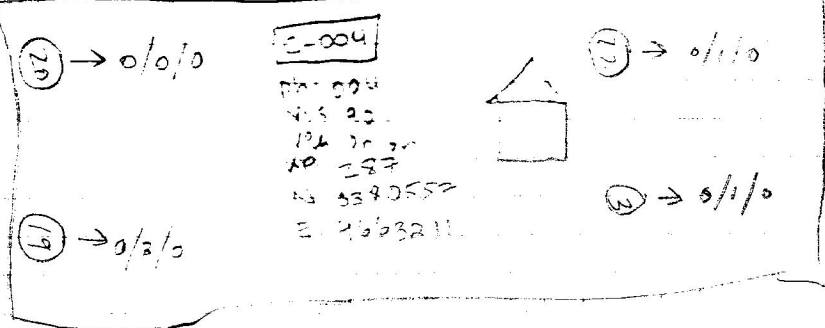

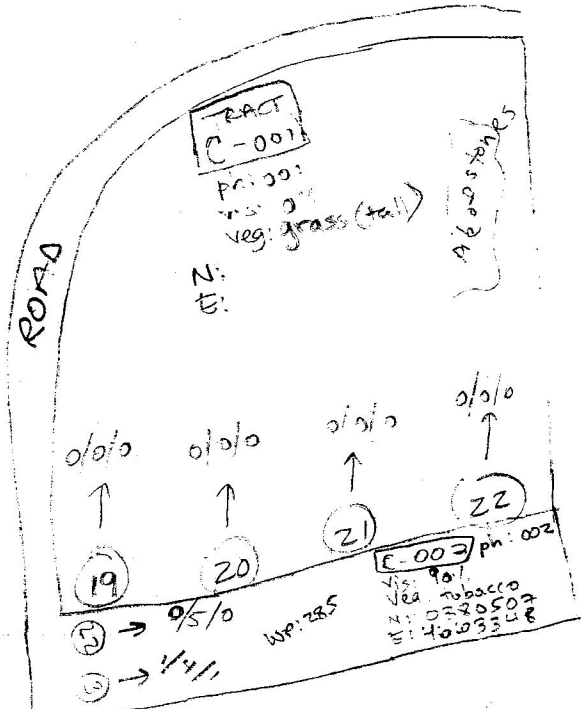
Paulin Pushimaj = 22


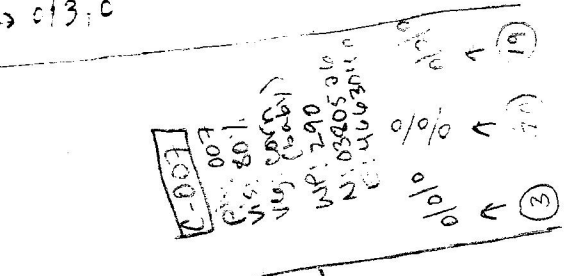
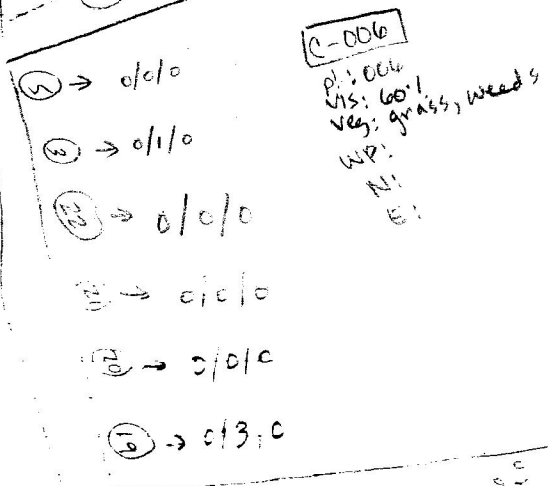
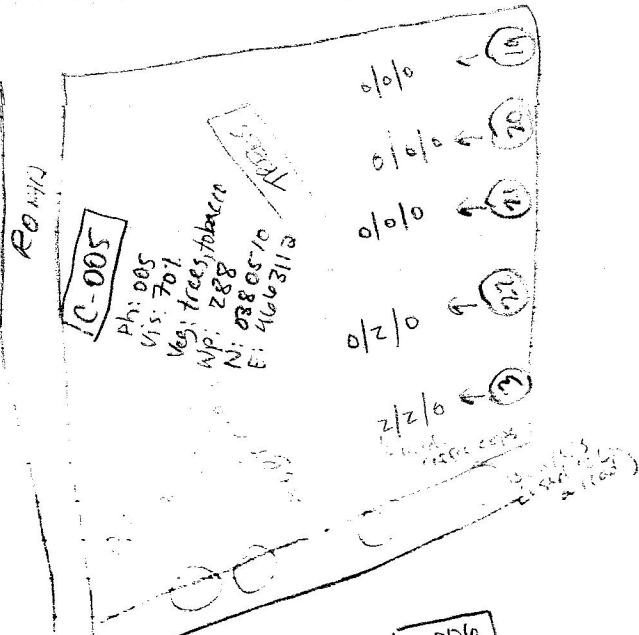
OK Lafe = 27

TEAM "C"

pottery / tile / small Radio

Thursday, May 17
 Day 1 in the field





0/0/0
R: 1/15
Veg: 1/15
W: 1/15
N: 038027
E: 4062757

C-017

ph: 12
vis: 701
veg: weeds, trees
WP: 295
N: 0380613
E: 4062757

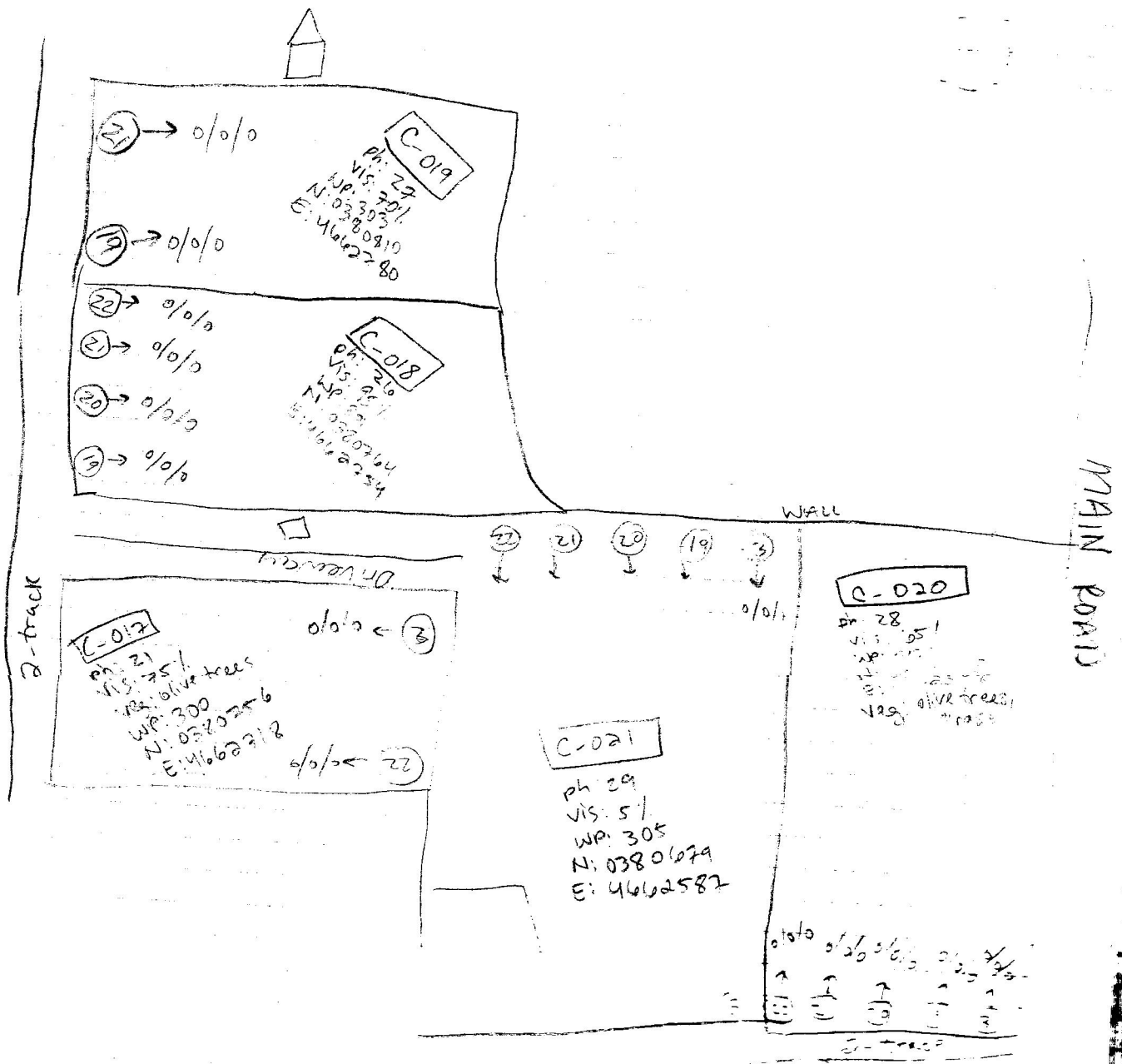


mound not vis.
on map.

- (22) 0/0/1
- (21) 0/1/0
- (20) → 0/0/0
- (19) → 0/0/0
- (3) → 0/0/0

CANAL

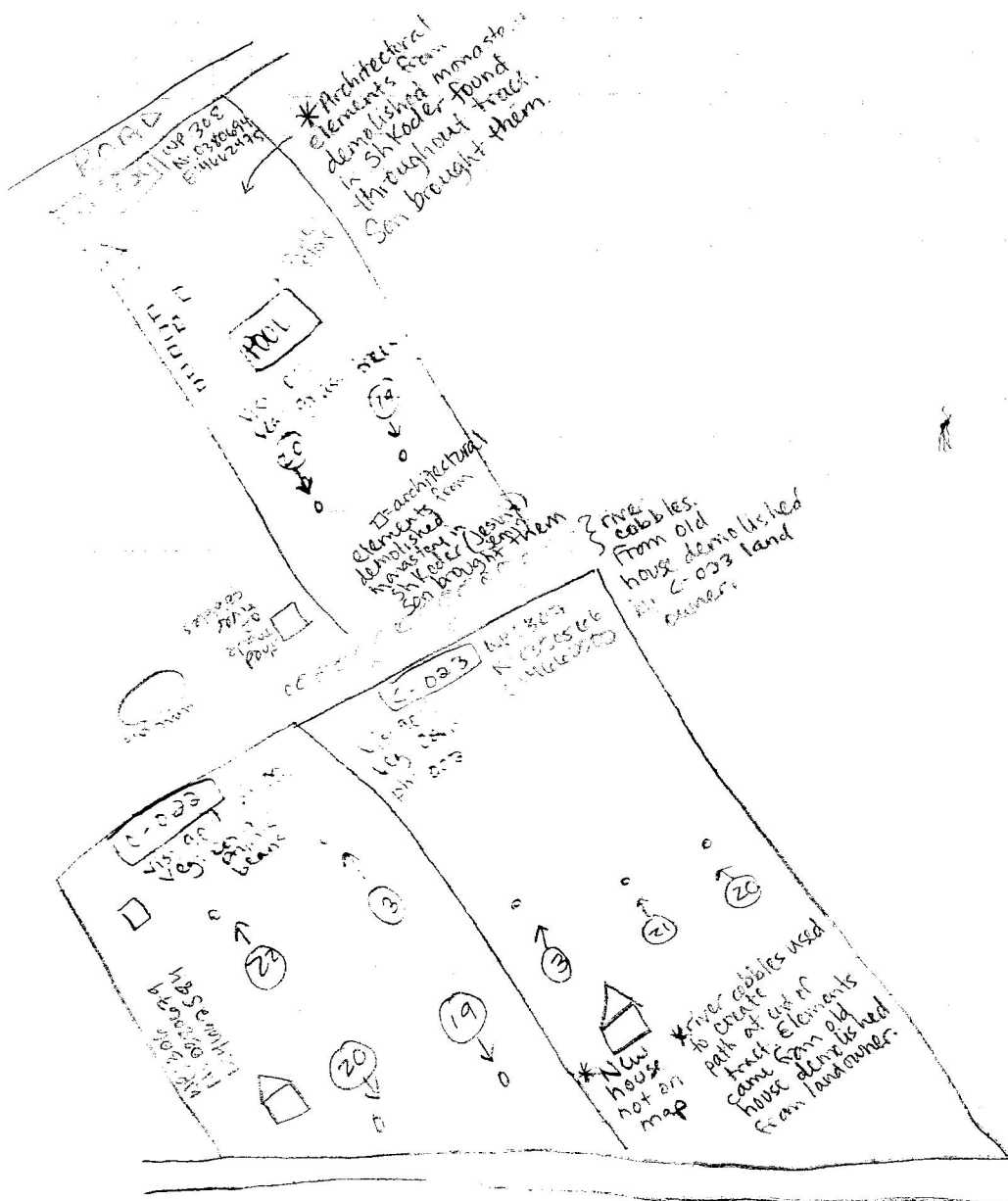




1045

(Map) - May, 20

Plots C-001 through C-030 exs. in noticeably different soils than
plots surveyed last summer (by Team A). More Catholics and
less crop diversity here.



RDP1

C-025

WP: 309
N: 0380351
E: 4662532

vis: 10 ft
ph: 013
veg: tall grass, trees

lime pit

modern
foundation
w/ old stuff

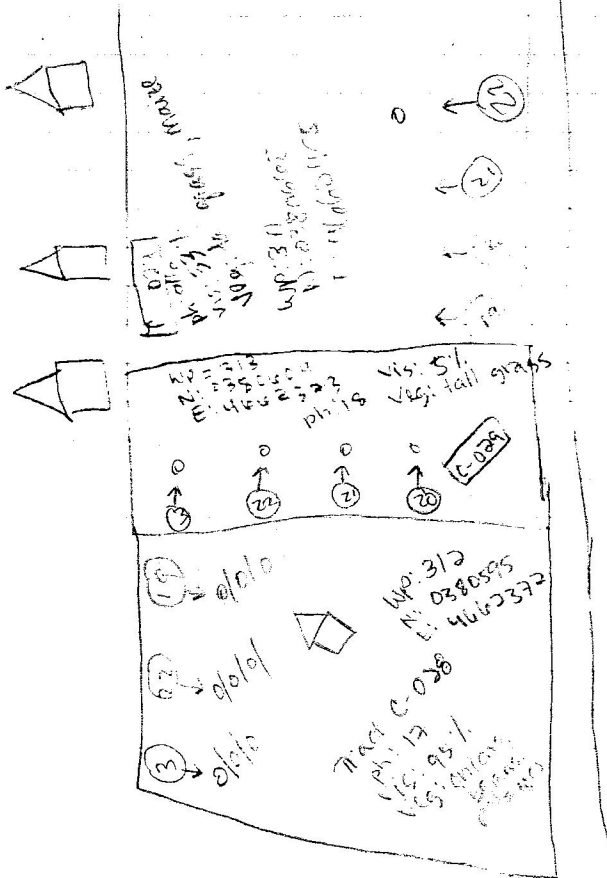

21
↓
0/0/0

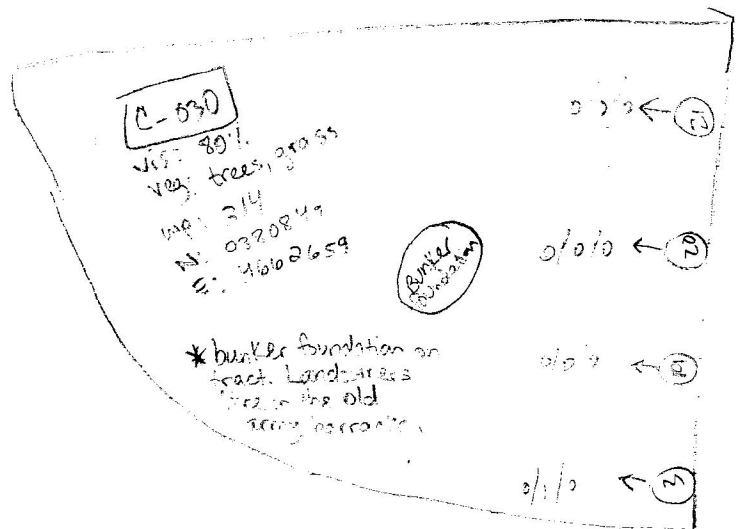
20
↓
0/0/0

19
↓
0/0/0

fence

* modern
amp...
...
from atop
modern foundation
structure





C-530

veg: 80%
veg: trees, 250 ss
MAR 2/14
N. 0320849
E. 46102659

Bunker foundation

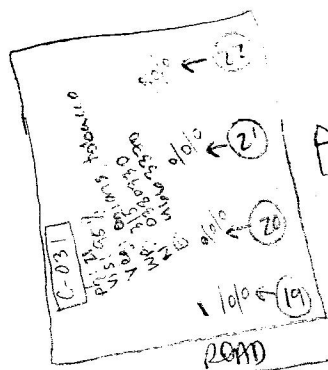
* bunker foundation on tract. Land area is 1/2 of the old Army barracks.

0/0/0 ← (1)

0/0/0 ← (2)

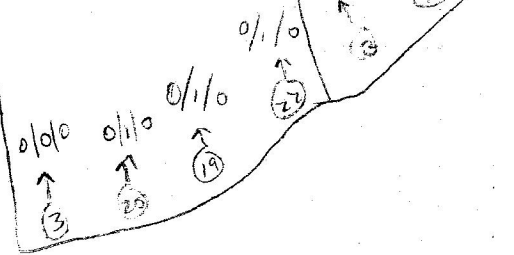
0/0/0 ← (3)

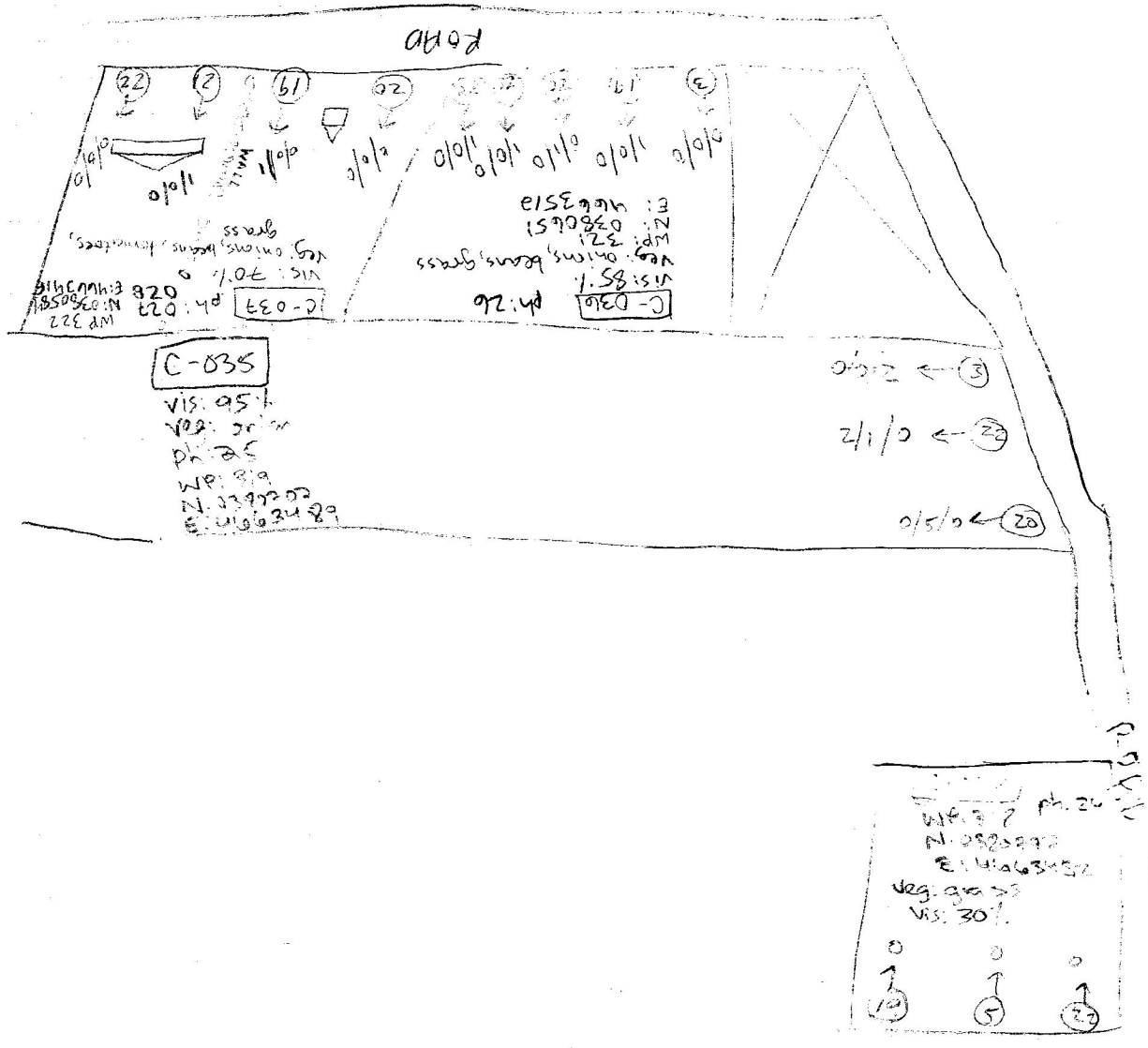
0/0/0 ← (4)



C-032
 Vis: 95%
 Veg: tobacco
 Ph: 022
 Wp: 316
 N: 0350766
 E: 4663397

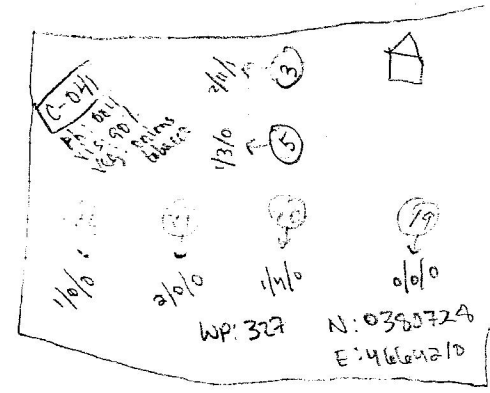

C-033
 Vis: 51%
 Veg: trees, tall grass
 Ph: 023
 Wp: 317
 N: 0390396
 E: 4663410

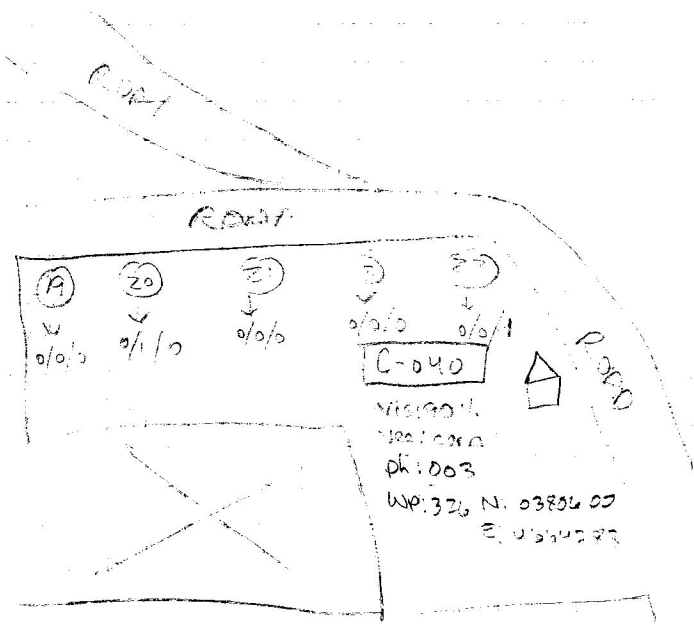




Handwritten text at the top of the page, possibly a title or header.

"Dragos"





C-044 ph: 007
vis: 80%
veg: tobacco, olive trees
wp: 370
N: 03805 03
E: 05140 22

0/0/1 ← 10
0/0/0 ← 2
1/0/0 ← 3
0/0 ← 2

ph: 005
vis: 80%
veg: tobacco
wp: 370
N: 03805 03
E: 05140 22

C-043

ph: 005
vis: 90%
veg: tobacco, onions
wp: 328
N: 03804 18
E: 05141 39

1/0/0 ← 22



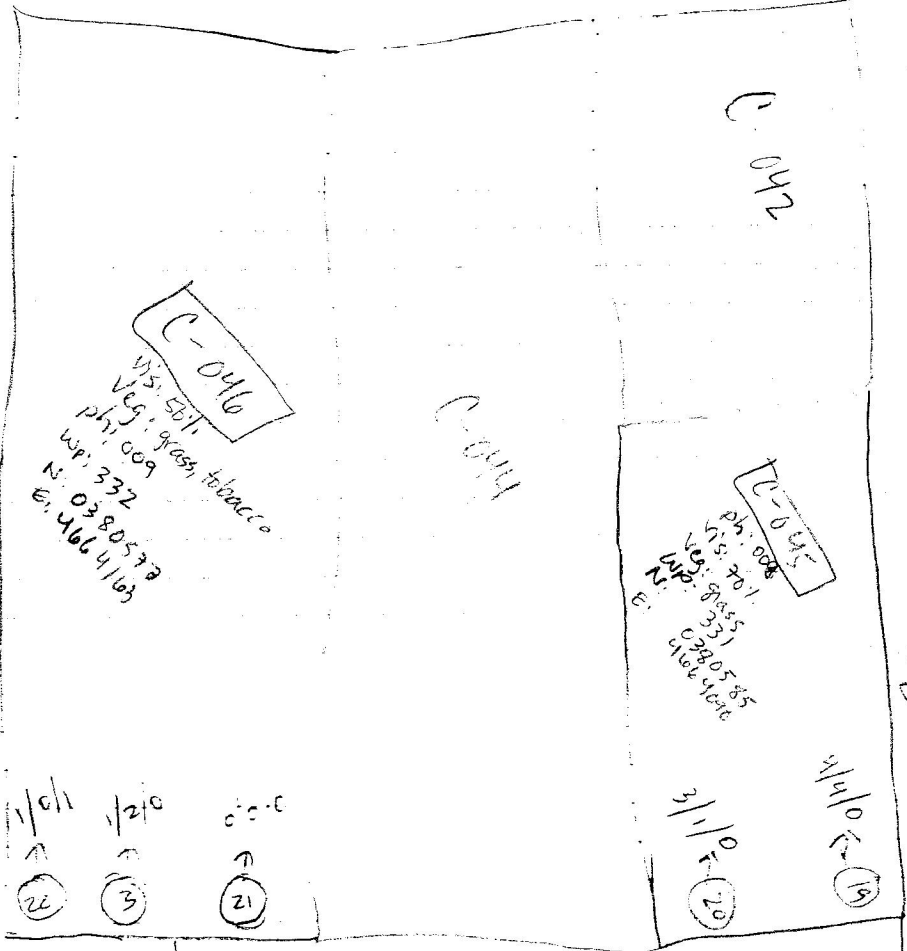
3/3/1 ← 21

3/1/0 ← 3

3/0/0 ← 20

2/0/0 ← 10

C-041



C-048

19

0/0/0

20

0/0/0

21

0/0/0

22

0/0/0

23

1/0/0


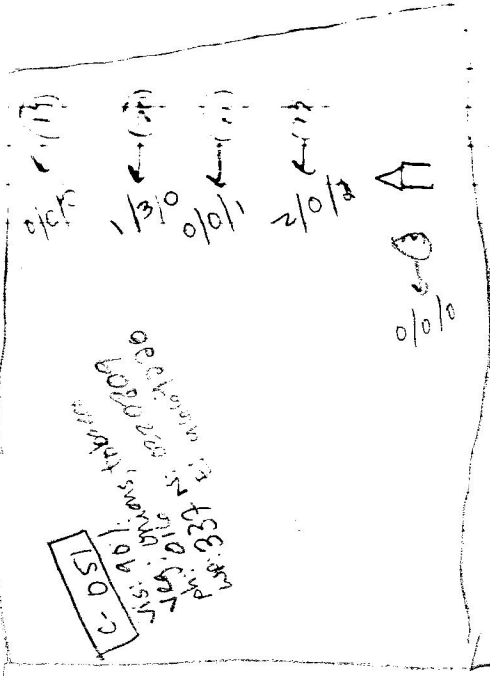
C-049

VIS: 0
VE: 2000
PH: 14
WP: 335
N: 0380350
E: 4664015

C-050

VIS: 90
VE: 0mlms, corr. beam
PH: 15
WP: 330
N: 0380352
E: 4664013

C-041



C-042

C-043

C-052
 vis: 90%
 veg: onions, beans, tobacco
 pl: 017
 wp: 338
 N: 03806007
 E: 4664049

18	21	20	22	3
2/0/0	0	0	0	0

C-053
 Vis: 20
 Veg: tobacco, corn
 Ph: 018
 Wp: 339 N: 0290523
 E: 4664004

19	21	20	22	3
0/0/0	0/0/0	0/0/0	0/0/0	0/0/0

C-054
 Vis: 20
 Veg: ham
 Ph: 019
 Wp: 340 N: 5580509
 E: 4663969

62

18	20	21	22	3
0/0/0	0/0/0	0/0/0	0/0/0	0/0/0

C-055
 Vis: 20
 Veg: tobacco, corn
 Ph: 020
 Wp: 341 N: 0380410
 E: 4663883

C-252

ph: 24
vis: 70%
veg: grass, tobacco, etc.
wp: 3473
N: 0380566
E: 01063998

0/0
0/0
0/0
1/0

12
12
12
19

184
187

C-252

ph: 27
vis: 50%
veg: grass, tobacco
wp: 3472
N: 0380467
E: 01063830

1/0
0/0
0/0
0/0
0/0
0/0

19
28
28
28
3
3

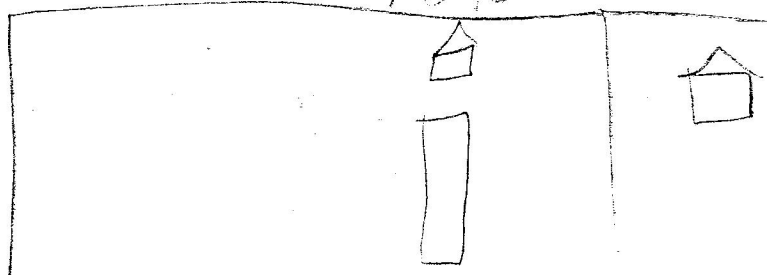
184

194

CANAL

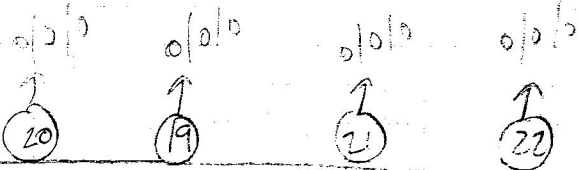
2/1/5

P.O. Box



A-05a

Ph: 26
 Vis: 401
 VLS: olive trees, tall grass, corn
 WP: 345
 ME: 0380677
 10000000

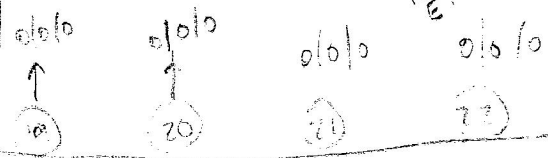


Stone wall

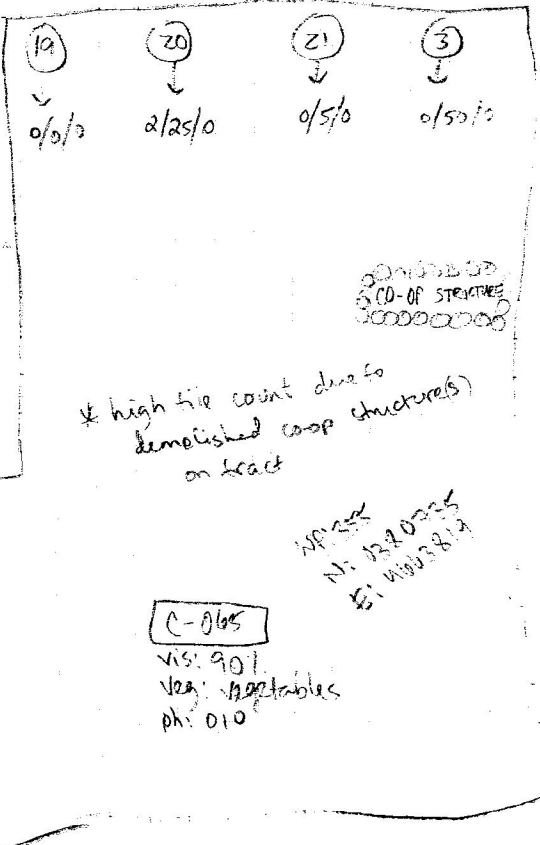


A-05b

Ph: 25
 Vis: 60
 VLS: trees, grass
 WP: 345
 ME: 0380677
 10000000



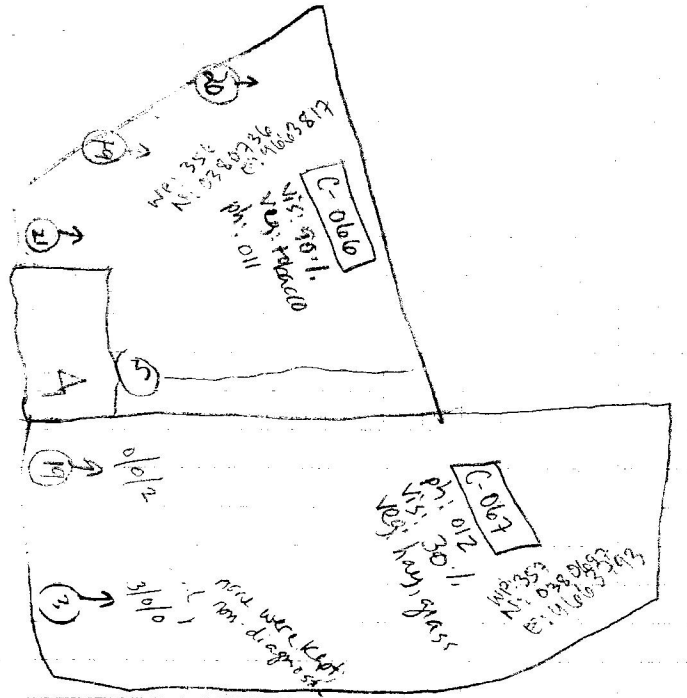
C. 10


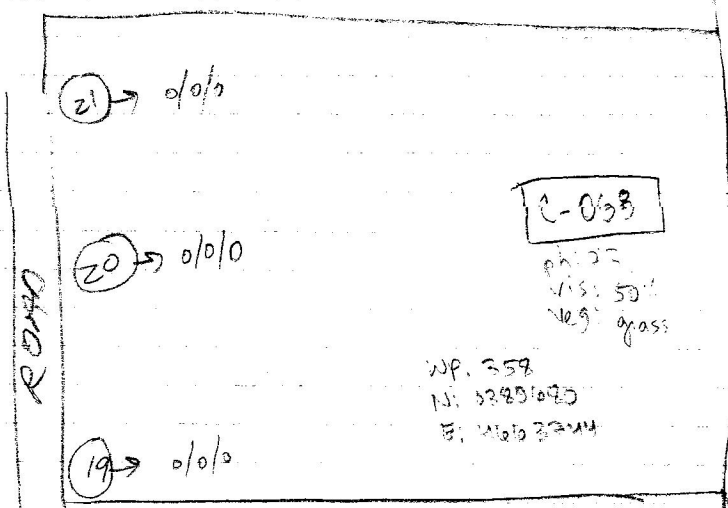


C-065

vis: 907
 Ver: vegetables
 ph: 010

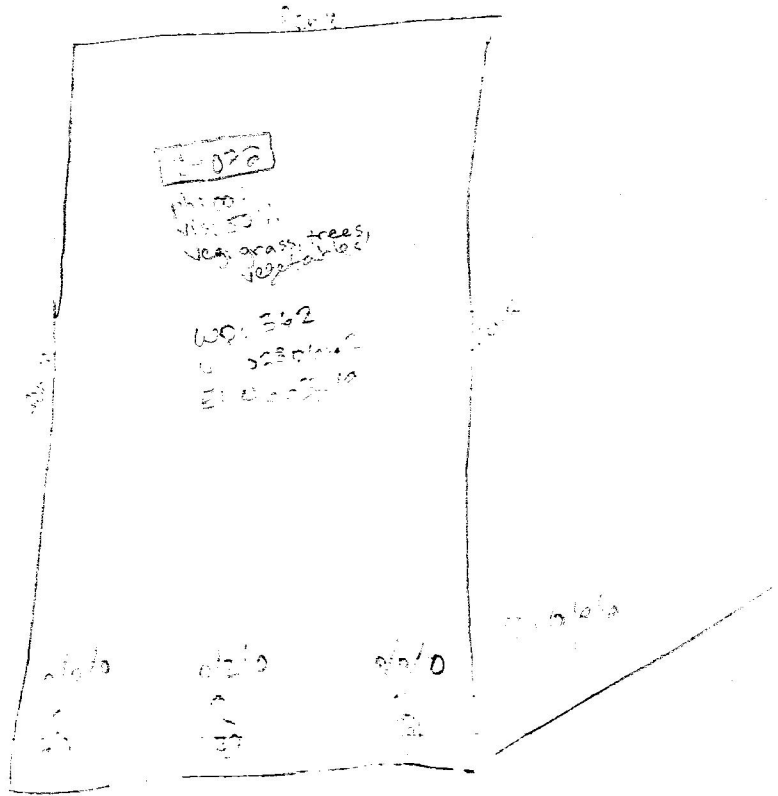
NP: 222
 Nr: 222 0225
 E: 11113 817





Tuesday, May 24/47

127



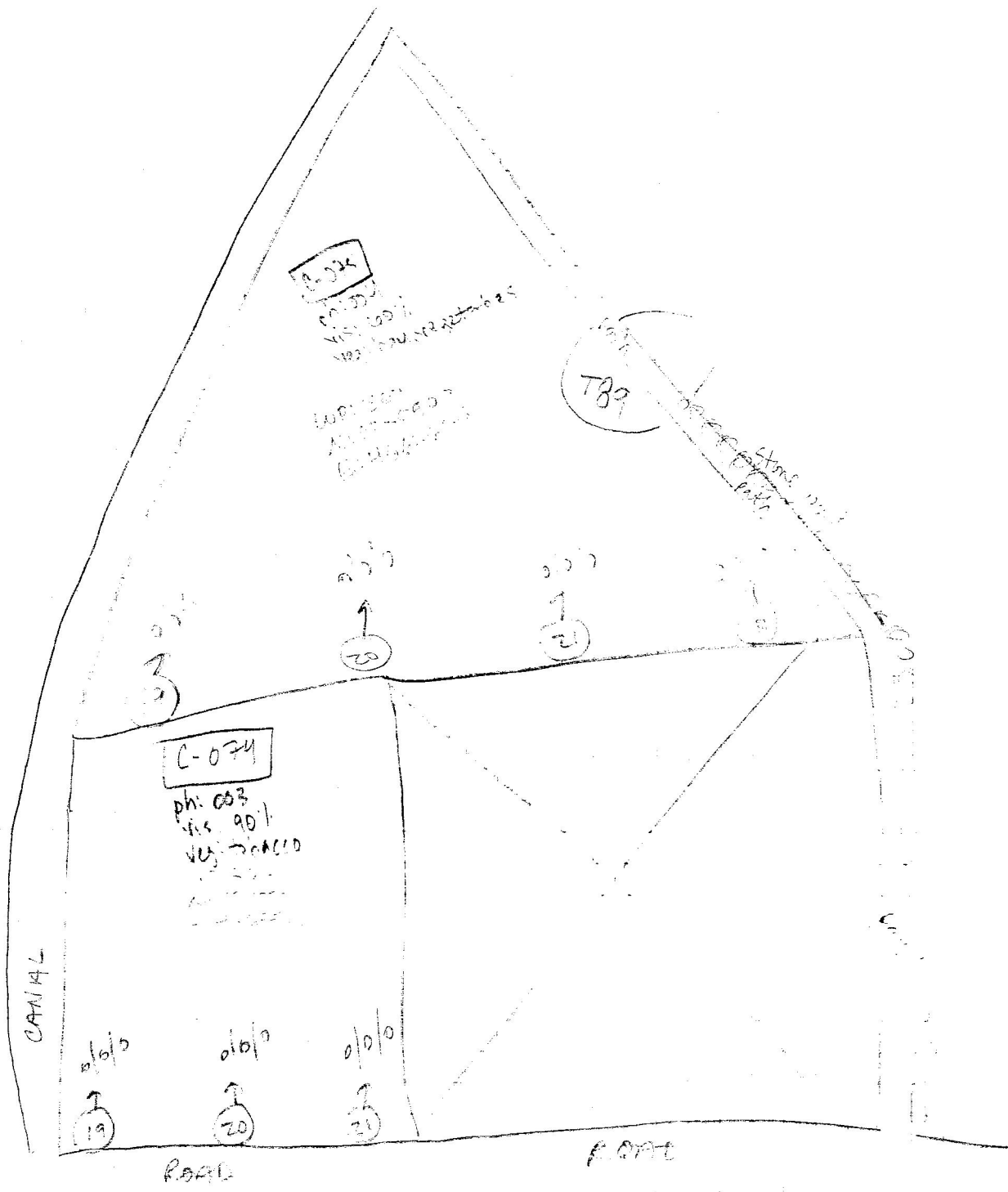
01/10
(2)

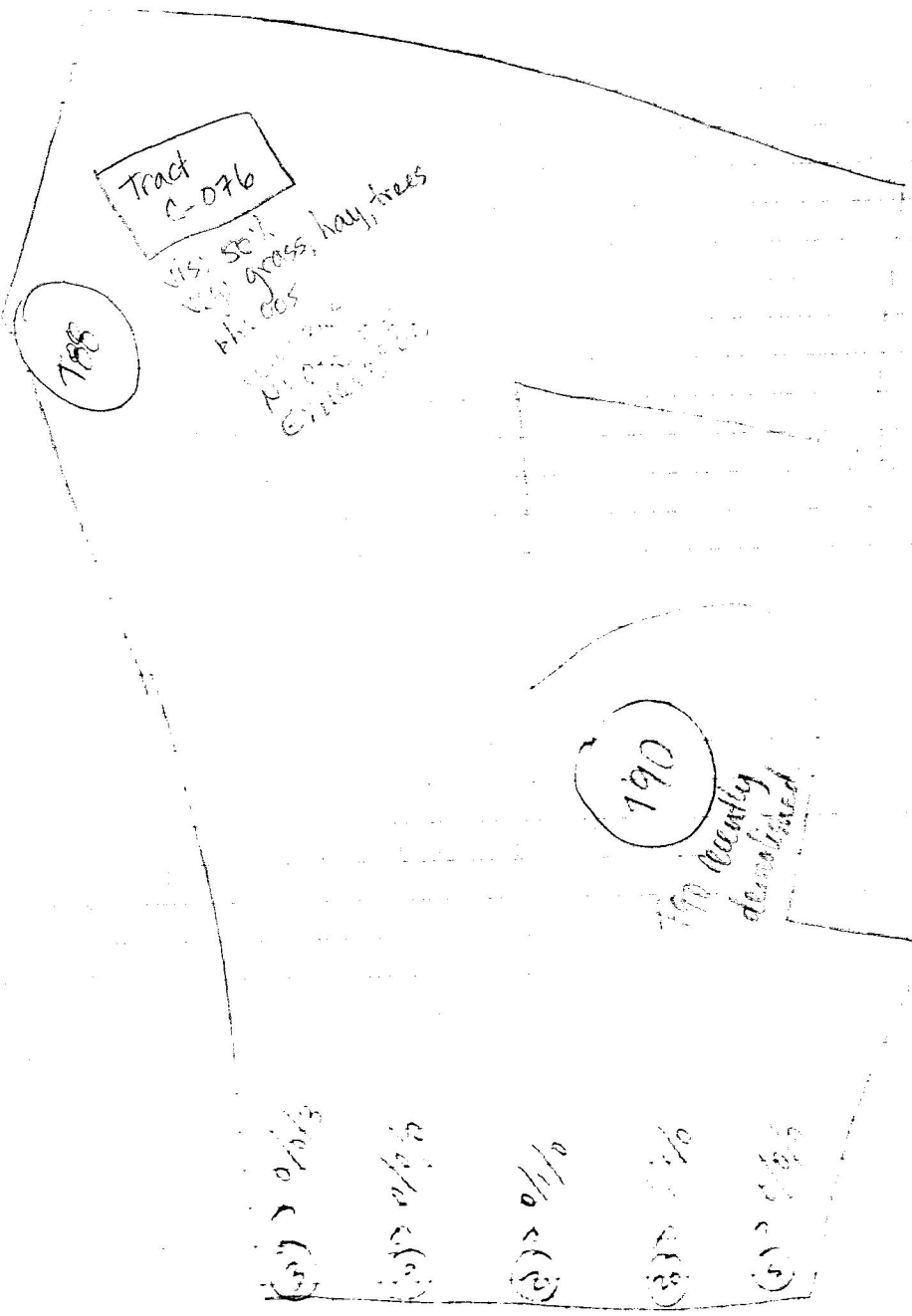
02/10

03/10

C-073

vic level
1191 grassy area
prison
off 11/15
at 0421 1.5
E. 11/11/11





Tract C-076

1/31 50% grass, hay, trees
Hillsides
M... ..
E...

788

190

190 recently demolished

(3) 0/1/10

(3) 0/1/10

(3) 0/1/10

(3) 0/1/10

(3) 0/1/10

②
↓
1/1/0

③
↓
0/0/1

③ → 0/0/1

⑫ →

⑮ → 0/0/0

⑰ → 0/0/1

C-037

Pr: 00%
Vis: 20%
Veg: 100%

Handwritten notes in a box, including "C-037" and "Base 7".

Additional handwritten notes below the box.

* All words on this page
have been filled
in

C-080
Vis: 807
Vis: 90
Vis: 100

1001 872
1038 0286
E 4106 4195

5
3
2
20
18


1001

C-079
Vis: 901
Vis: 1001
Vis: 1001
1001 371
1038 0490
E 4624335

1001
1001
1001
1001

Canal

C-080



C-080

ph: 0/0

area: 4000 sq ft, 6000 potatoes

WQ: 300

130380000

* water rolled source C114064218

11

Chang
76

C-580

ph. all
vis. 402
10/10/76

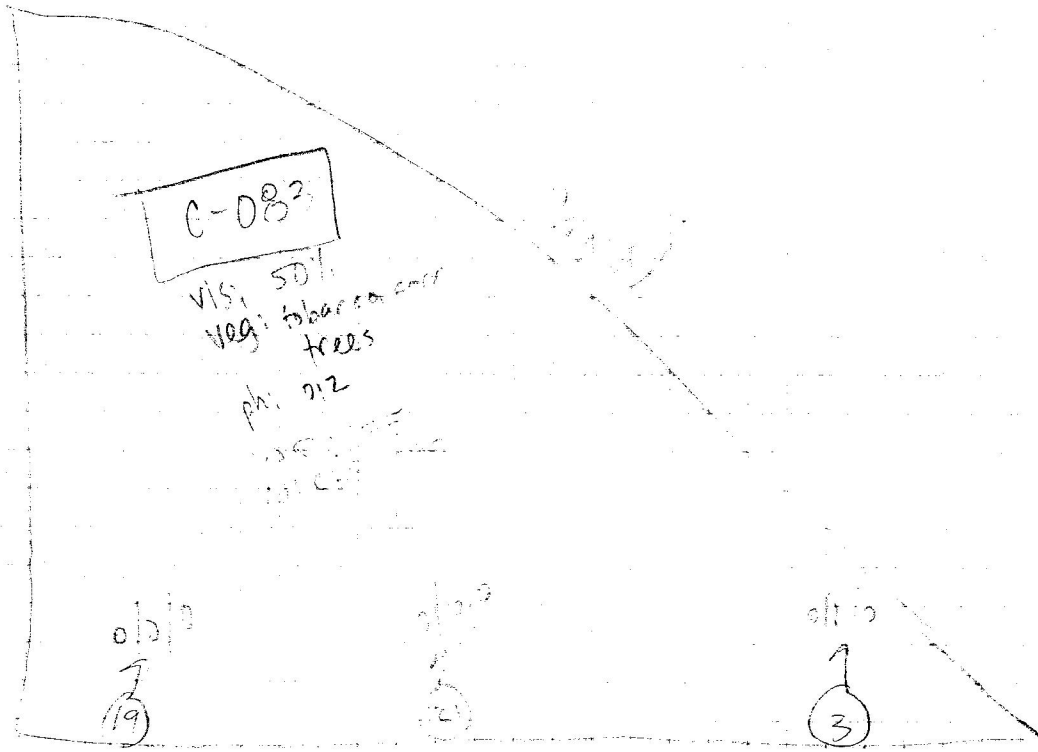
* microfilm of
10/10/76
E1466100

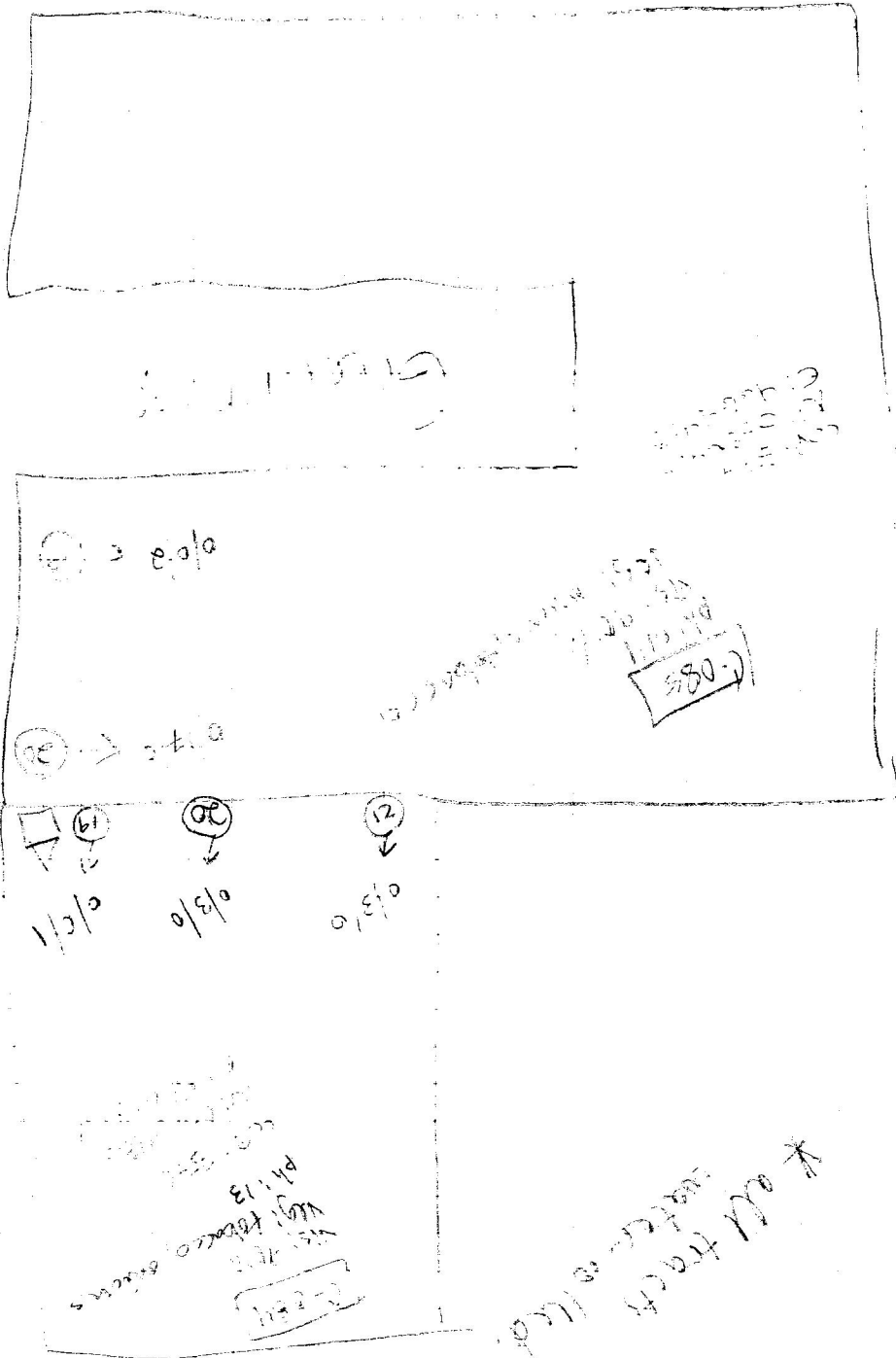
1/20

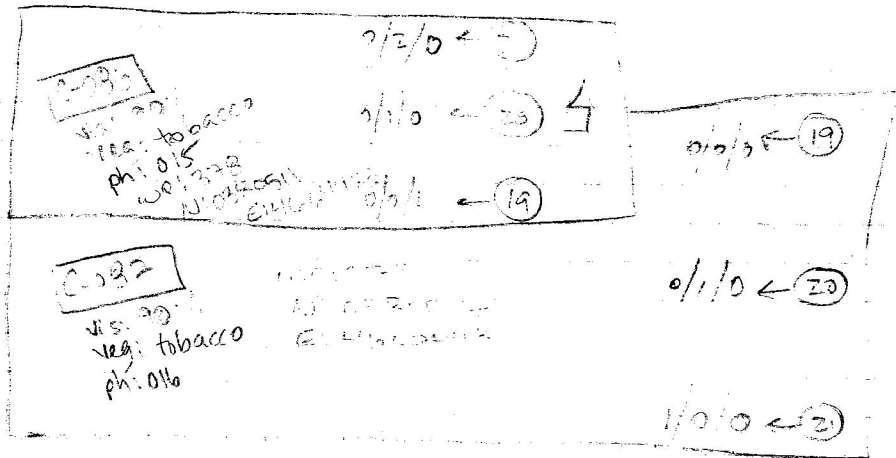
1/19

1/3

1/20







* all tracks, water-rolled

... ..

20/10

20 → 2/6/0

2/6/0

Ph: 007
Vis: 001
Veg: 000
Wp: 350
N: 000
E: 466434

19 → 0/0/0

2/0/0 → 20

19 → 0/0/0

20 → 0/0/0

21 → 0/5/0

22 → 0/0/0

23 → 0/5/0

20 → 0/3/0

19 → 0/0/1

C-190

vis: 001
veg: tobacco grass
ph: 000

0/10/0



W: 352
N: 0380581
E: 4664439

W: 350 N: 0370609
E: 4664341

C-200 0/2/1

vis: 801
veg: tobacco, hay
ph: 000



WP: 383

N: 0380498 E: 4664492

cost 2000

10/30

100% vegetation
ph. 004

* one
dynamic fragment
was not diagnostic and was
not left.

2/11/2

3/1/0

10/30

9/0/0

1/7/2

1/0/0

↑
①

↑
②

↑
③



Camel

C-692

Pl: 005

vis: 90%

veg: mints, hay

1/2/1

HP 35

N: D3803SE

E: 466453E

0/0

↑
5

0/2/0

↑
21

1/0/0

↑
20

0/0/0

↑
10

Time

21 → 0/0/0

23 → 0/0/0

20 → 0/0/0

19 → 0/0/0

0/0/0

C-093

ph: 0000

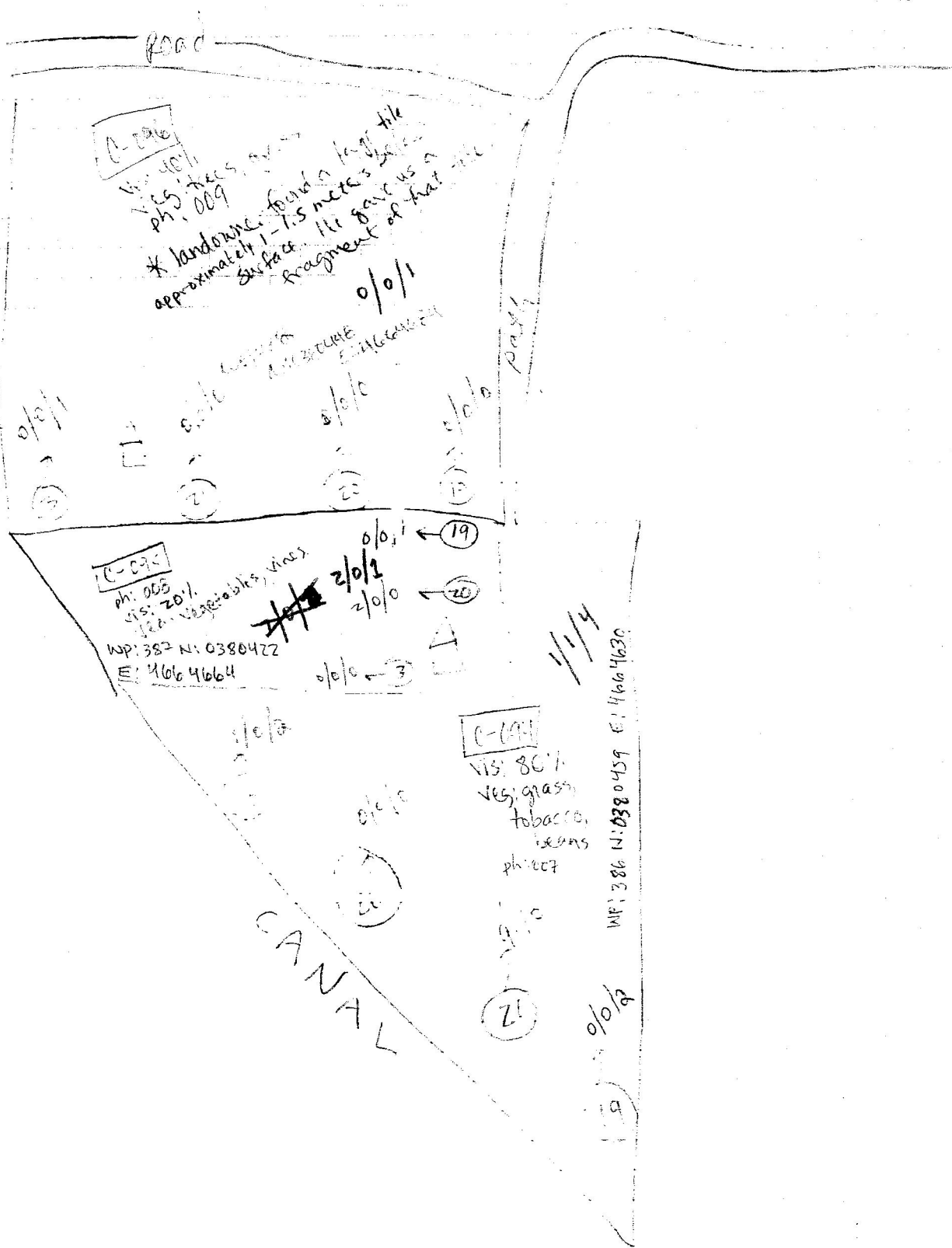
MS: 50%

10% grass, trees

WP 345

N: 0080000

E: 0000000



C-206

vis: 40%
 veg: trees, grass
 ph: 009
 * landmine found in top tile
 approximately 1-1.5 meters below
 surface. He gave us a
 fragment of that tile

0/0/1

0/0/1
 19

2

0/0/1
 20

structure
 signature
 E: 4664630

0/0/1
 21

0/0/1
 22

C-205

ph: 005
 vis: 20%
 veg: vegetables, vines
 WP: 382 N: 0380422
 E: 4664664

~~2/0/1~~

0/0/1
 2/0/1
 2/0/0
 0/0/1
 3

19

20

21

C-204

vis: 80%
 veg: grass
 tobacco,
 beans
 ph: 007

CANAL

22

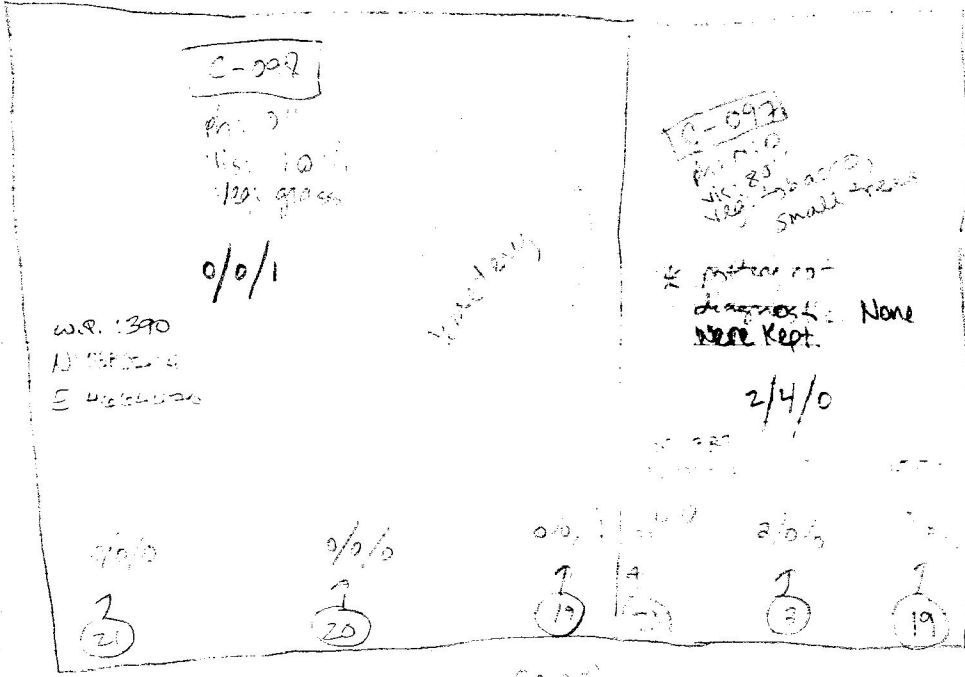
21

0/0/1

19

1/1/4

WP: 386 N: 0380459 E: 4664630



C-007

Pn: 2"
Hs: 10"
120' grass

0/0/1

W.R. 1390
N 100000
E 400000

C-097

Pn: 0"
Hs: 85"
120' grass
Small trees

No pasture or
diagnosis: None
were kept.

2/4/0

2/0/0

21

9/2/0

20

00/1

17

4

18

2/0/0

3

7

19

2000

(1) → 0/0/0
 (2) → 0/1/0
 (4) → 0/0/1

11-201
 re: tobacco
 Ph: 014
 1/1/1
 0/0/0
 0/0/0

12/100
 1/1/1
 1/1/1
 1/1/1
 * all piece of pottery was kept
 3/3/0


2/3/0 ← (3)
 1/0/0 ← (13)
 1/2/1 ← (1)
 0/5/0 ← (1)

C-099
 vis: 98
 res: tobacco means
 Ph: 012
 2/7/2
 1/0/1
 0/0/0

108
 108
 108

2007

145





C-103

phi: 016
vis: 80%
veg: tobacco

C-104

phi: 017
vis: 90%
veg: vegetables tobacco

0/12/1

* have pot fragments
not pot.
14/10/4

WR: 7410
A: 10000
L: 10000

C-101

s/c/s



19

6/7/3



20

0/3/1



21

0/2/0



19

0/5/0



21

0/5/0

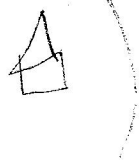


20

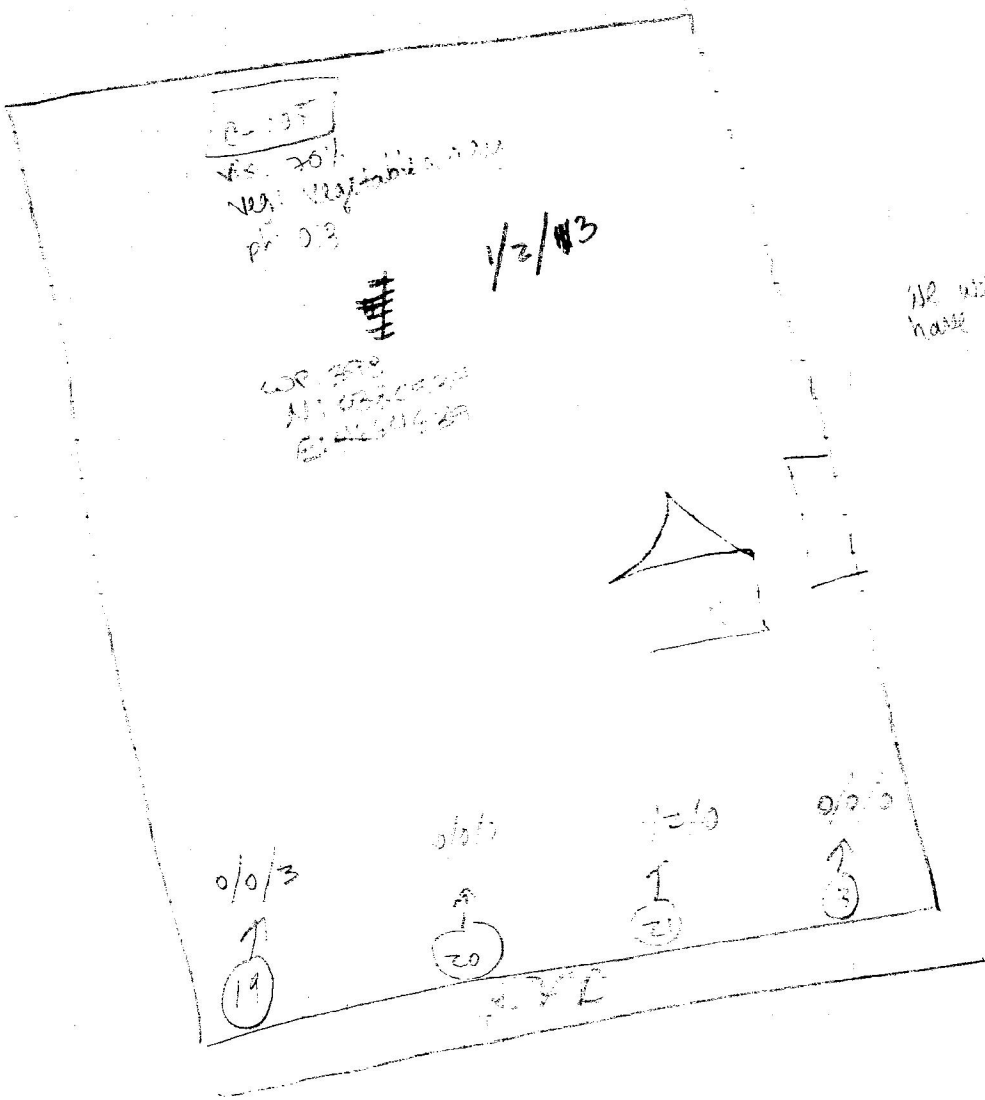
0/1/1




3

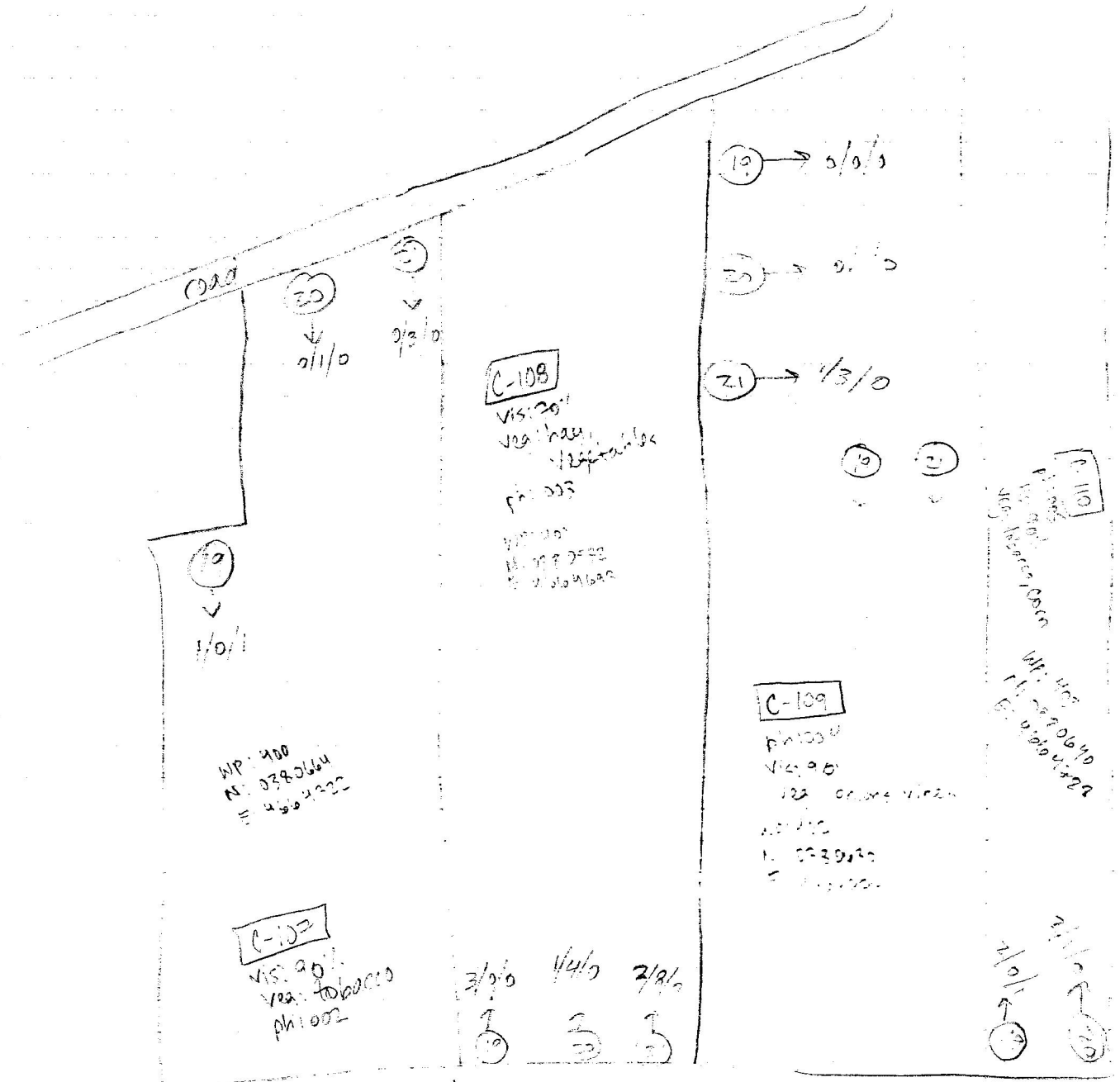


POA





Handwritten text "C. 110" located to the right of the diagram.



Main road

CAFE

road

20

4/0/0

1

1/2/0

1

0/0/0

C-III

fruit:
veg: 90:
veg: vines, beans,
tomatoes

WP: 405
N: 0380418
P: 4664758



C-III

fruit:
veg: 90:
veg: beans, tomatoes

0/2/0

19

0/3/1

21



WP: 405
N: 0380418
P: 4664758

Mar. Road

C-114

Ph: 030
V: 5 20
VRS: VINES
WP: 407
M: 0380493
E: 4664912

0/0/0 ← 18

0/0/2 ← 20

0/0/0 ← 20

0/0/0 ← 19

C-113

Ph: 030
V: 3 5
VRS: 20
WP: 407
M: 0380493
E: 4664953

0/0/0
↑
18

0/0/0
↑
21

0/0/5
↑
20

0/0/5
↑
19

CANAL

Road

3 → o/c/o

20 → o/c/o

12 → o/c/o

0115

vis zone
vis très grave
ph. O.C

WP: 408
N: 0380422
E: 41664834

C-114

C-116

C-116

Pl: 0/1
Vis: 90%
veg: vegetables,
fruits

WP: 409
N: 0380444
E: 4664954

0/0/0

1/0/0



C-117

Pl: 0/1
Vis: 90%
veg: corn, tobacco

WP: 410
N: 0380456
E: 4664942



0/1/0



0/0/0

C-118

Pl: 0/1
Vis: 90%
veg: tobacco



WP: 411
N: 0380502
E: 4664929

0/0/4




2/5/0

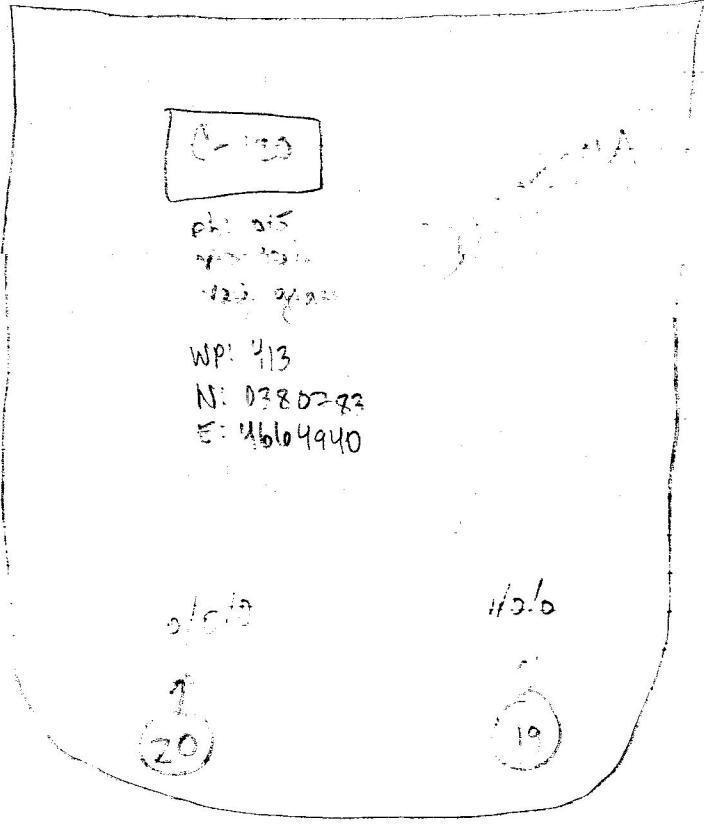


0/0/1



MAIN ROAD





C-121

ph: 018
vis: 90%
veg: tobacco, corn
WP: 414
N: 0350658
E: 4664799

0/0/0
↑
19

0/2/0
↑
20

0/2/1
↑
21

C-122

ph: 018
vis: 90%
veg: corn, wheat
WP: 415
N: 0350703
E: 4664758

0/2/0
↑
21

0/2/0
↑
20

1/0/0
↑
19

19 → 0/0/0


20 → 0/2/0

21 → 0/4/0

WP: 414
N: 0350658
E: 4664799

C-123

ph: 019
vis: 90%
veg: tobacco



C-125

Ph: 021021
Vis: 704
Veg: cut grass, vns vines,
beans

WP: 418
N: 0380761
E: 4664568


* 2000-2001
2002-2003
2004-2005
2006-2007
2008-2009
2010-2011
2012-2013
2014-2015
2016-2017
2018-2019
2020-2021

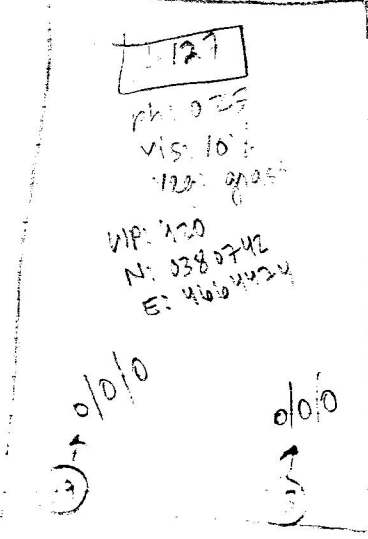
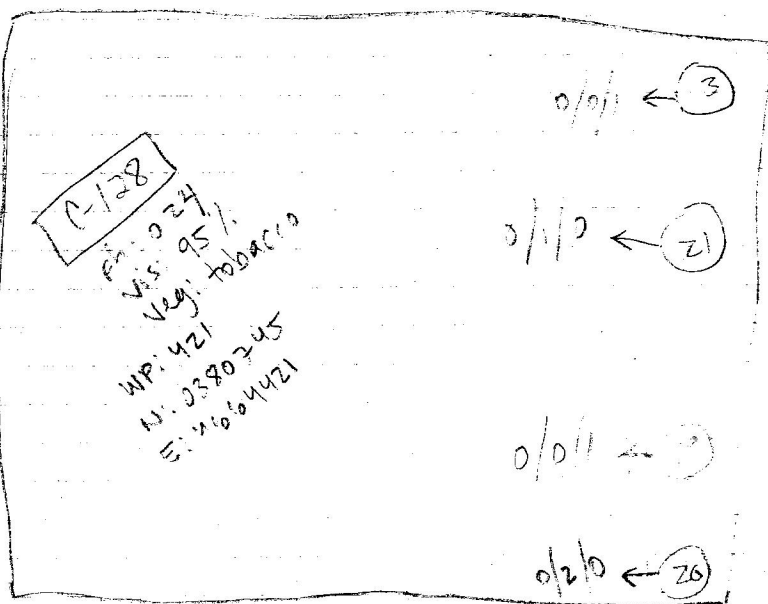
C-200

Ph: 022
Vis: 701
Veg: beans, tobacco

WP: 419
N: 0380743
E: 4664558

10/0/0	0/0/0	1/2/1	0/0/0	0/4/0	0/0/0
↑	↑	↑	↑	↑	↑
(19)	(20)	(21)	(20)	(21)	(23)





MA 75 (1991)

C-130

pk: 026
vis: 90'
veg: vegetables, tree
WP: 423
N: 0350512
E: 4664344



0/0/0
↑
19

0/2/0
↑
20

0/0/0
↑
3

C-129

pk: 025
vis: 70'
veg: trees, beans, onions, hay

WP: 422
N: 0350519
E: 4664323

0/0/0
↑
19

0/1/0
↑
20

0/3/0
↑
21

0/0/2
↑
3

161



WP: 425
 N: 0380790
 E: 4664420

0/4/0 ← (1)
 0/0/0 ← (2)
 0/0/0 ← (3)

C-132
 Ph: 028
 Vis: 80
 Veg: beans, tobacco

C-131
 WP: 424
 N: 0580819
 Ph: 027
 Vis: 25
 Veg: tobacco

0/0/0
 0/2/0
 0/2/0
 0/0/0

(1) (2) (3) (4)

MAIN ROAD

6/1-2

Am Road

(3)
0/0/0

(20)
0/0/0

(21)
0/0/1

(19)
0/0/0


C-133

Ph. 201
201
V. 1000 1000 1000
M. 1000 N. 0389629
E. 0004800

* Distribusi
di 4 desa
di 20 RT
mulai p. 12.00

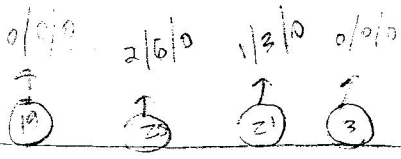
C-134

vis: 25%
12A: 0/14K
M: 00%
WP: 422 N: 0320022
E: 4666092



C-125


vis: 25%
12A: 0/14K
M: 00%
WP: 422 N: 0320040
E: 4666093



WP: 414
N: 0320011
E: 4666019

C-136

vis: 25%
12A: 0/14K
M: 00%
WP: 422 N: 0320040
E: 4666093



C-137

ph: 005

vis: 60'

veg: vines, vegetables, tobacco

wp: 430

N: 038095

E: 4666077

8/2/1

↑
18

9/2/1

↑
19

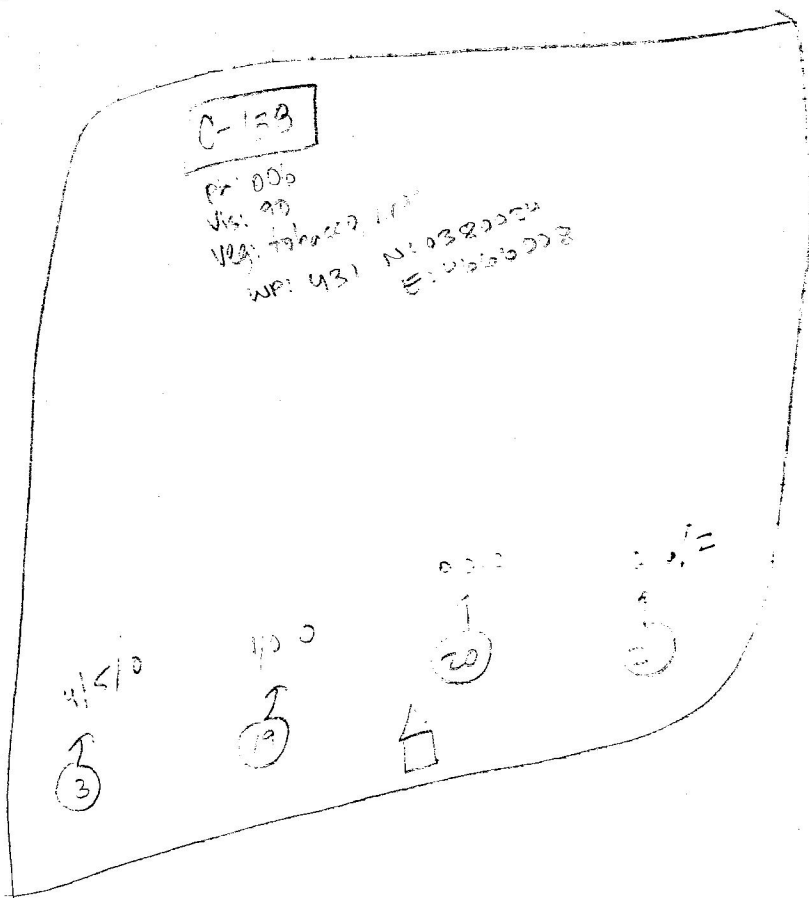
1/2/0

↑
20

1/0/0

↑
13

MAIN ROAD



C-139

ph: 007
vis: 90%
veg: corn

* High the density
structure was recently
diminished.

WP: 432
N: 0380046
E: 4666044

0/0/0

19

0/1/0

20

0/1/0

21

0/1/1

23

C-140

WP: 433

ph: 008
vis: 90%
veg: corn, beans, vines

N: 0380047

E: 4666043

0/0/1

19

0/4/0

21

1/2/0

22

0/20/0

23

Main Food

Main Road

C-143

ph: 010
vis: 90
veg: corn

WP: 435
N: 0380056
E: 4665869

C-141

ph: 009
vis: 80
veg: new beans, beans

WP: 450
N: 0380052
E: 4665912

← Remains of house.
Pottery, possibly old. Found.

2/2/2	2/1/1	0/0/0	0/0/0
↑ 19	↑ 20	↑ 21	↑ 19

4/0/2	3/0/0	0/9/0	4/14/1
↑ 19	↑ 20	↑ 21	↑ 20



C-143

VIS: 90

VEG: 2000 20.015

PH: 011

WP: 436

N: 0380055

E: 4665841

c/o/c

↑
20

2/c/1

↑
19

c/o/c

↑
3

MAIN ROAD

C-144

vis: 90%
veg: means, beans, vials
ph: DIC
WP: 4.32
N: 0380:4.5
E: 11065828

2/6/0

3

0/0/0

20

0/0/0

5

2/0/0

19

Main Road

A-145

1000 ft.
1000 Vegetables
Plot 013

Lot 435
N 055000
E 1000 5225

1/0/0 ← (20)

1/0/1 ← (19)

1/1/0 ← (21)

0/0/1 ← (2)

C-147
 Ph: 015
 Vis: 90%
 Veg: reddy
 corn
 WP: 440
 N: 0380095
 E: 4665715

0/0/0 ← (M)
 0/0/2 ← (S)

C-146
 Ph: 014
 Vis: 90%
 Veg: Octopus, corn
 WP: 439
 N: 0380095
 E: 4665683

0/0/2 0/0/0 0/0/0 0/0/1
 ↑ ↑ ↑ ↑
 (19) (20) (21) (23)

C-148

vis 50%

ves: glass

ph: 016

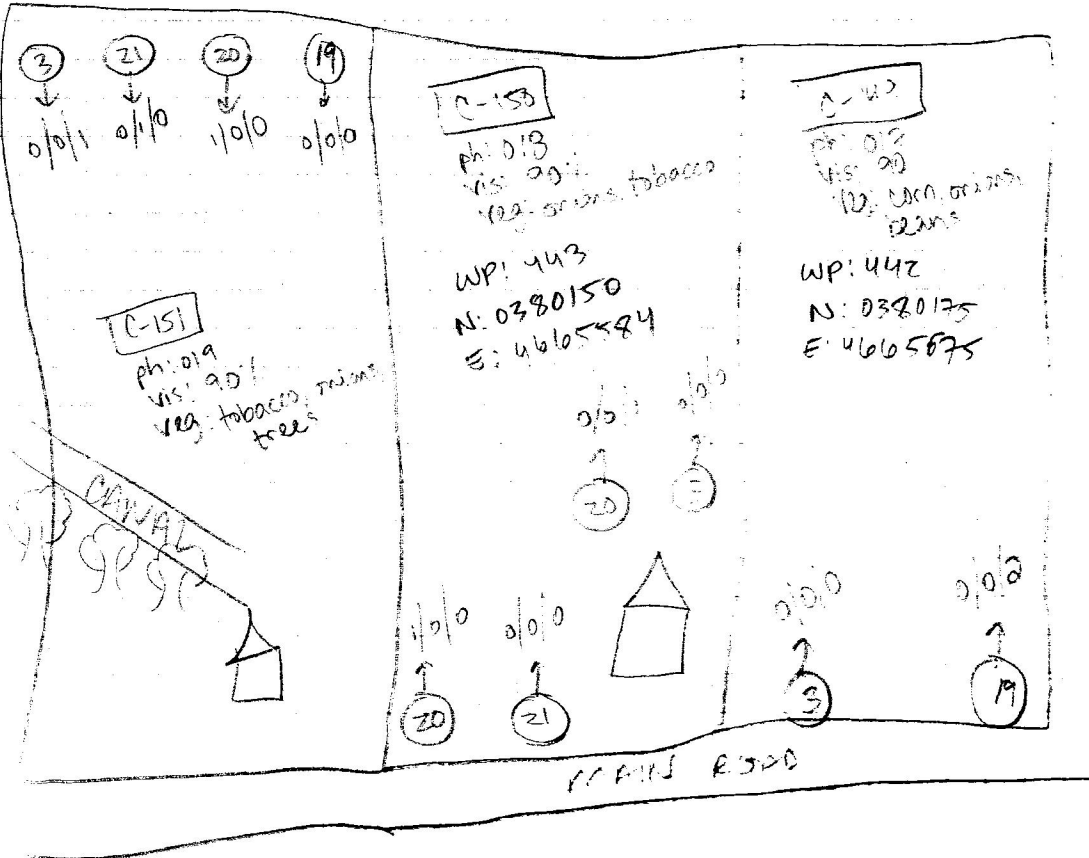
wp: 111
N: 0350151
E: 4665630

0/0/0



1/0/0





3
0/0/1
21
0/1/0
20
1/0/0
19
0/0/0

C-151
ph: 014
vis: 20
veg: tobacco, rainns, trees

C-153
ph: 013
vis: 20
veg: orins, tobacco

WP: 443
N: 0380150
E: 4665484

C-42
ph: 012
vis: 20
veg: corn, orins, beans

WP: 442
N: 0380175
E: 4665675

0/0/0
20
0/0/0
3



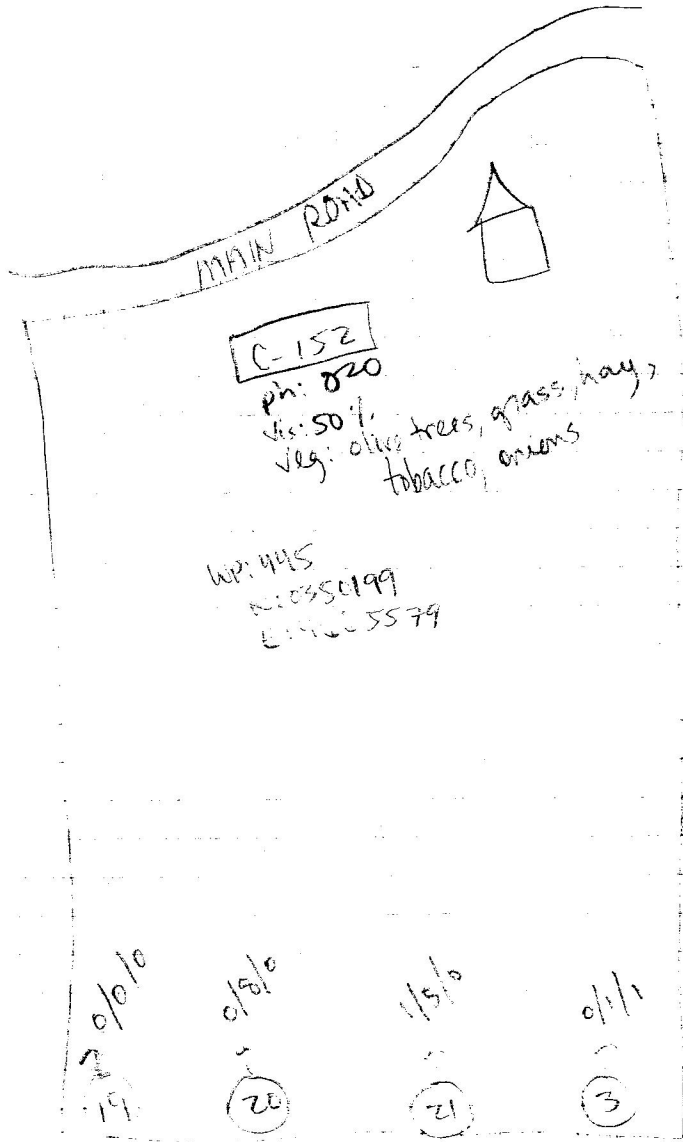
0/0/0
20
0/0/0
21

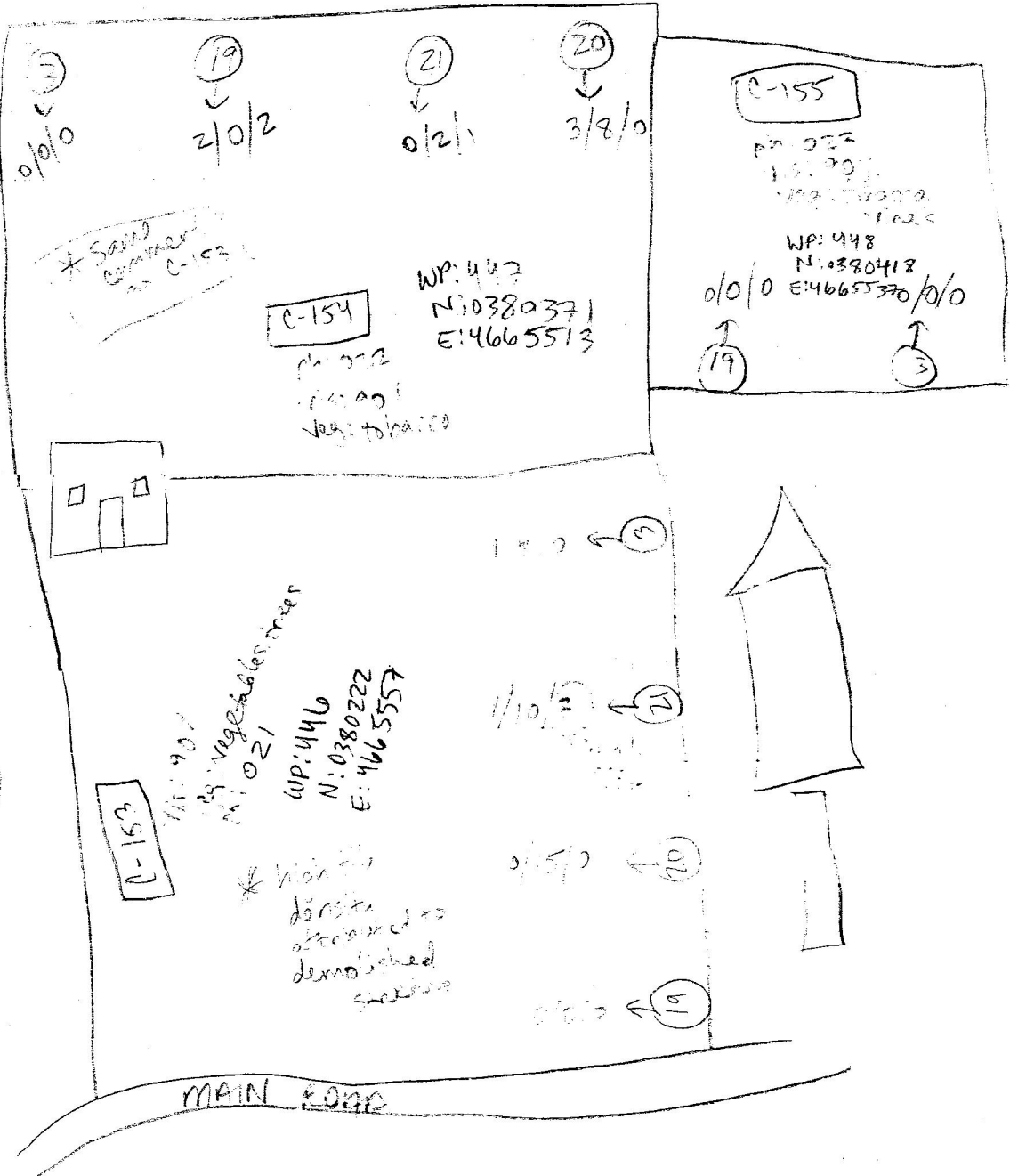
0/0/0
3
0/0/0
19

RAINS R 500

~~CANAL
9997~~







HILL SURVEYED BY TOM B

* Sand covered

C-154

WP: 447
N: 0380371
E: 4665513

C-155

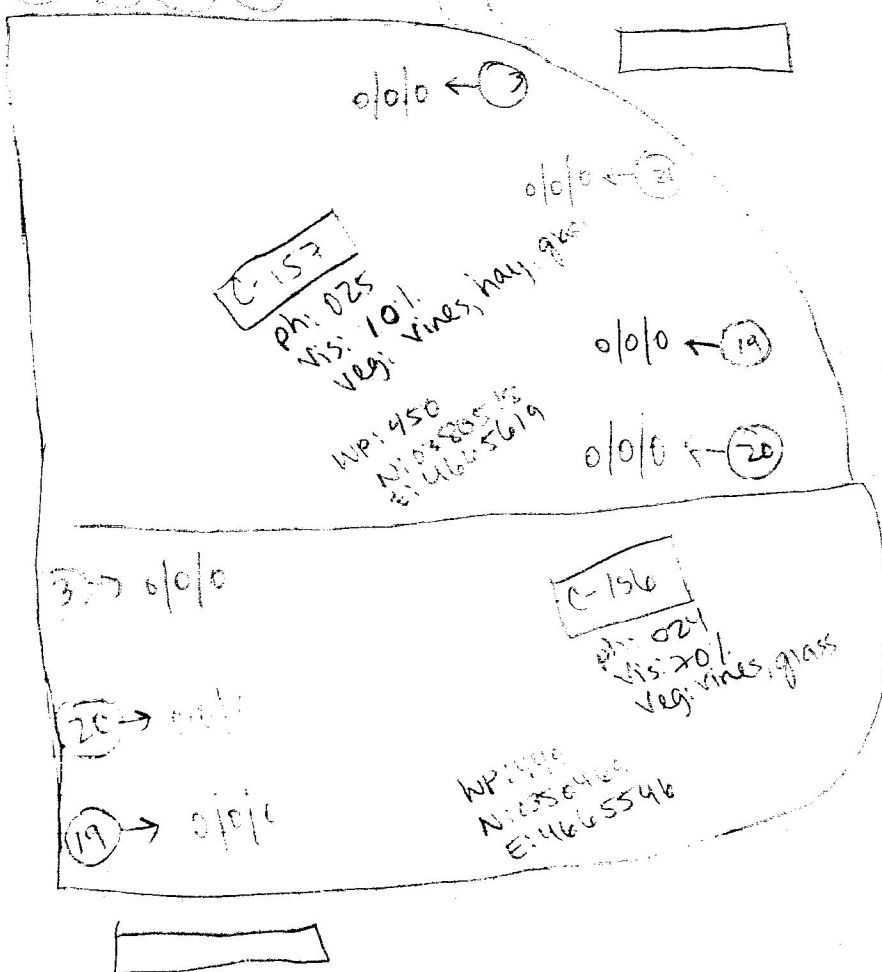
WP: 448
N: 0380418
E: 46655370/0

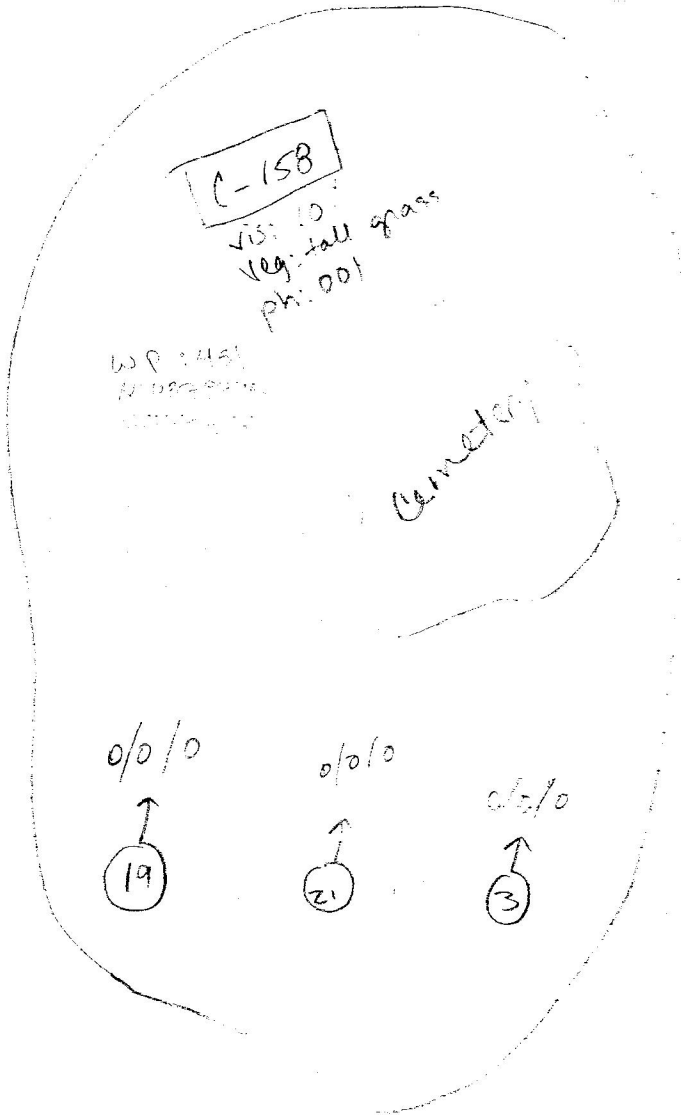
C-153

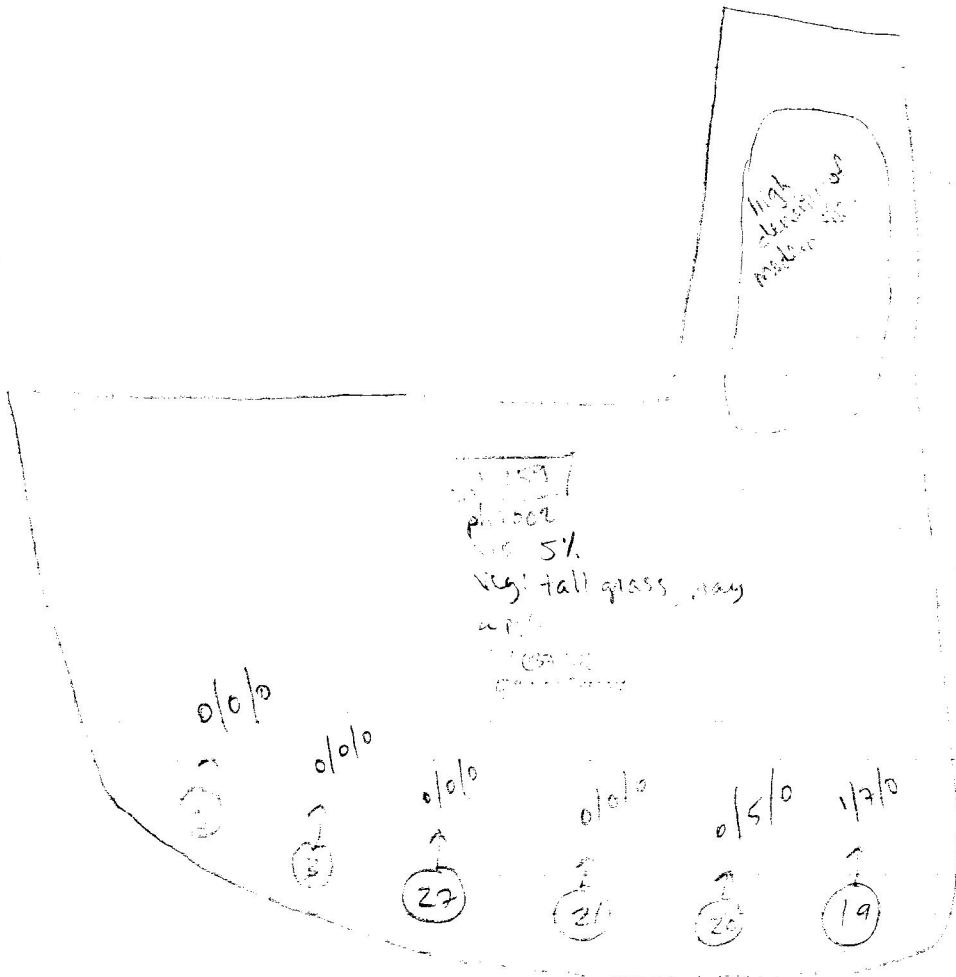
WP: 446
N: 0380222
E: 4665557


* high density

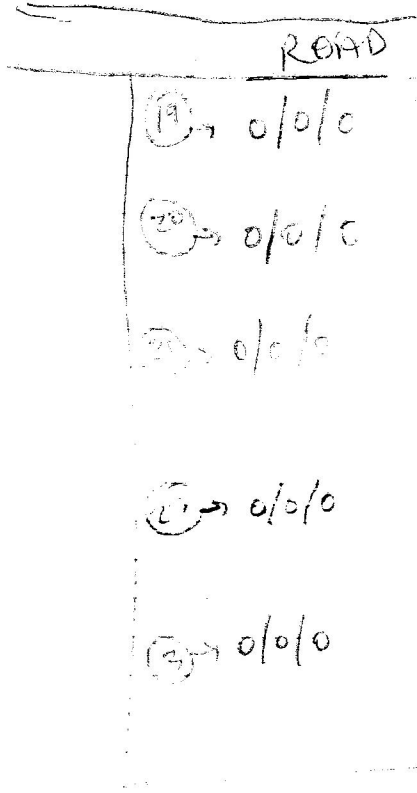
MAIN ROAD











Handwritten notes in a box:

1. 100%

2. 100%

3. 100%

4. 100%

5. 100%

19

ROAD

2-162

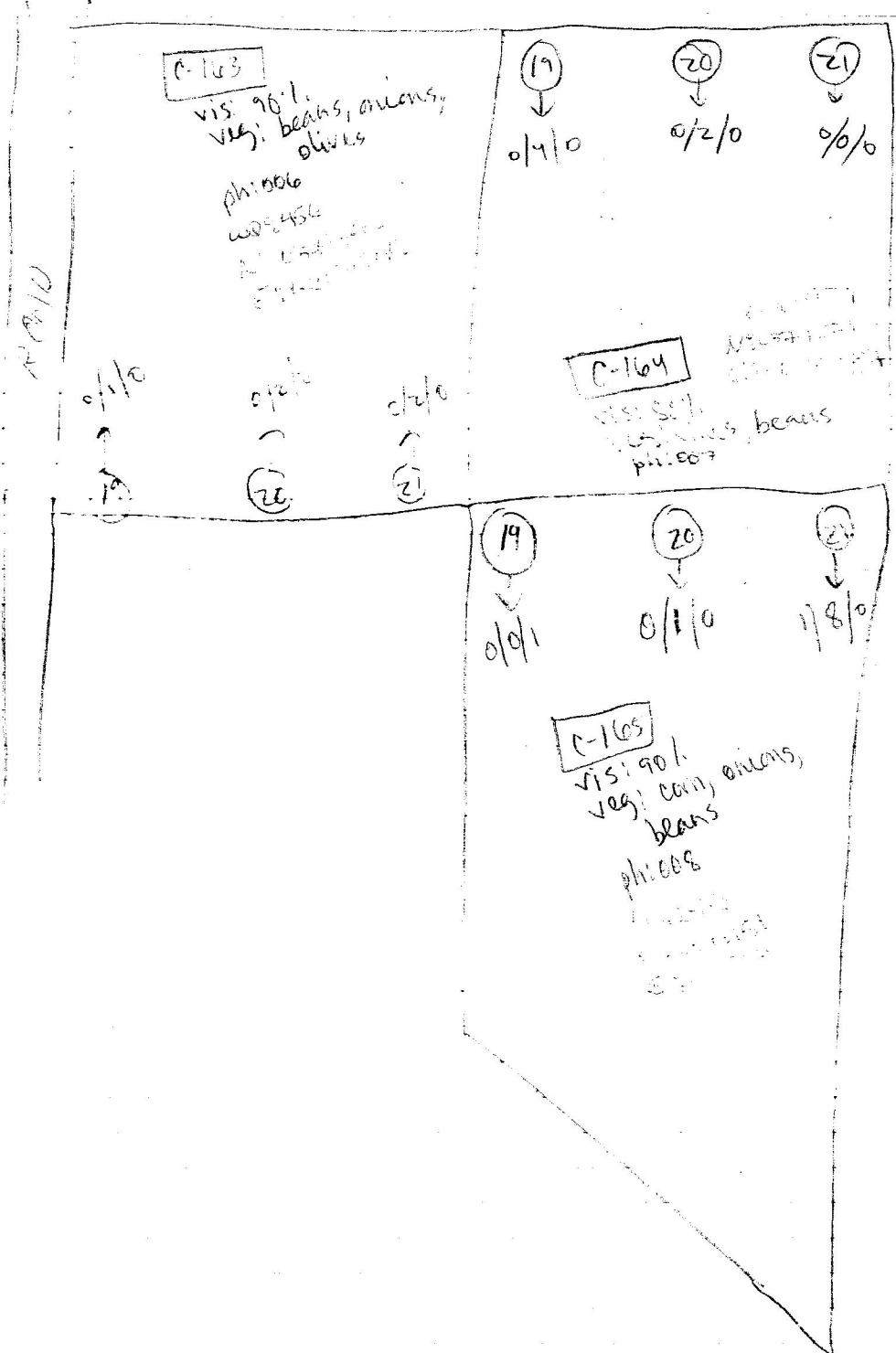
vis: 80%
veg: beans, trees, potatoes
ph: 0.05
CO₂ 4.55
AIR 0.000010
22 12.0 2.4

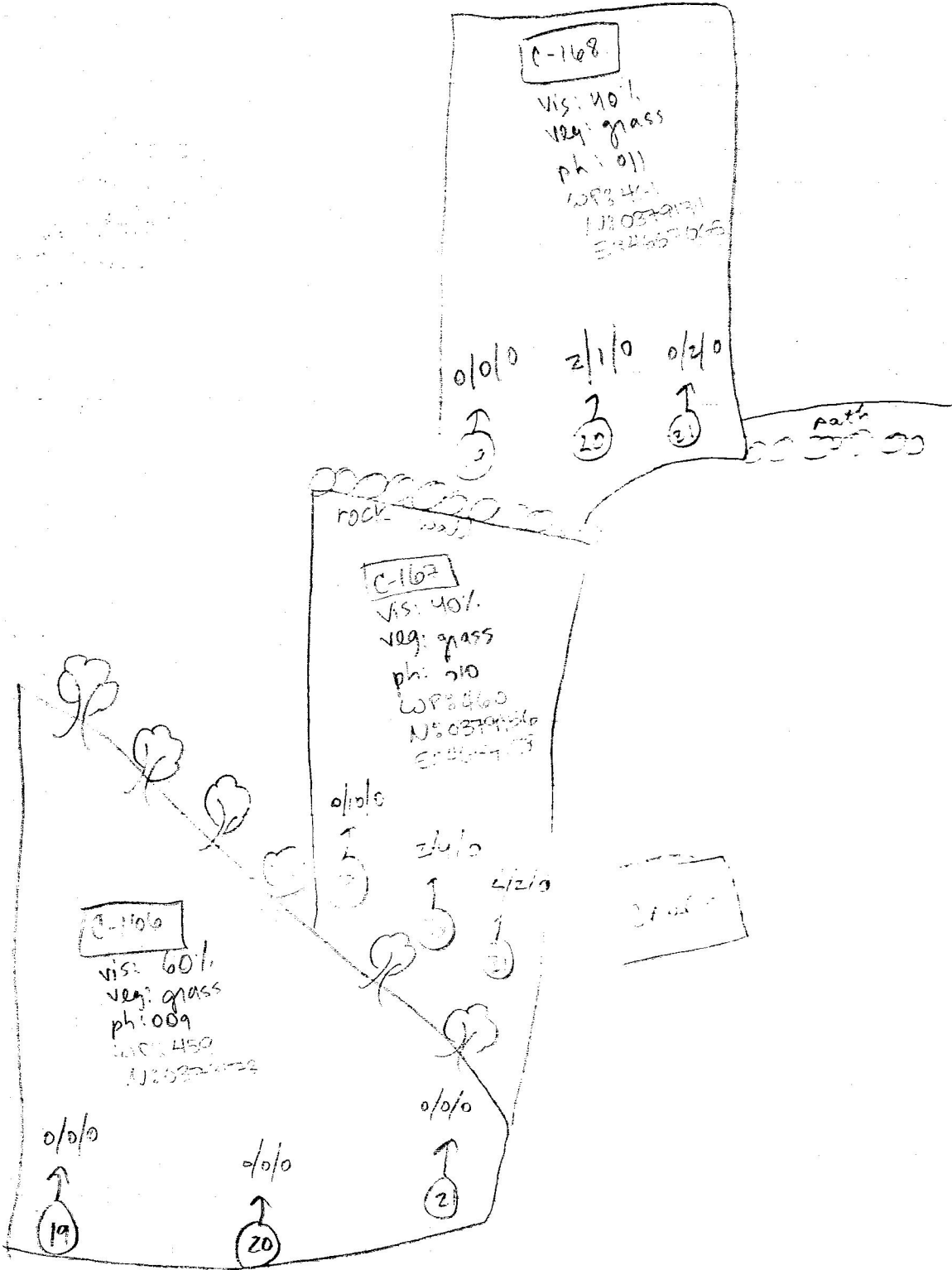
0/0/0

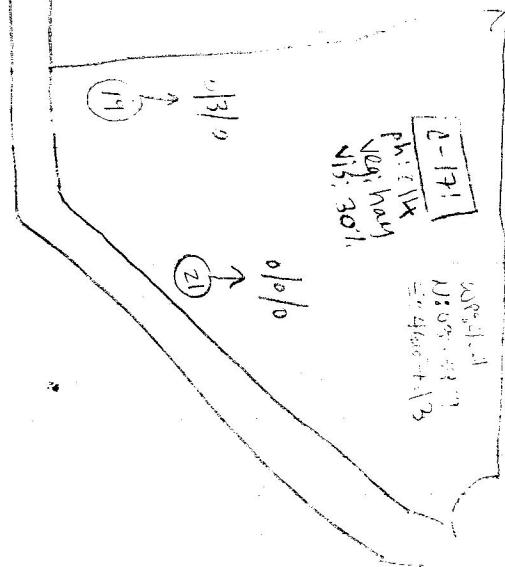
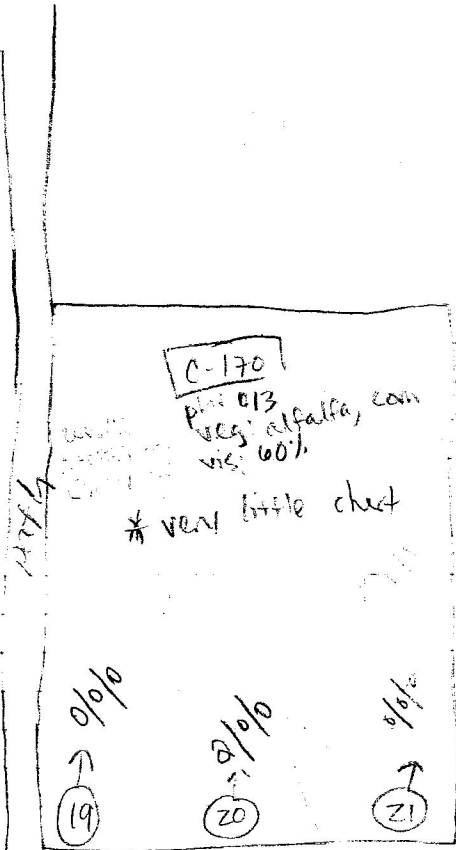
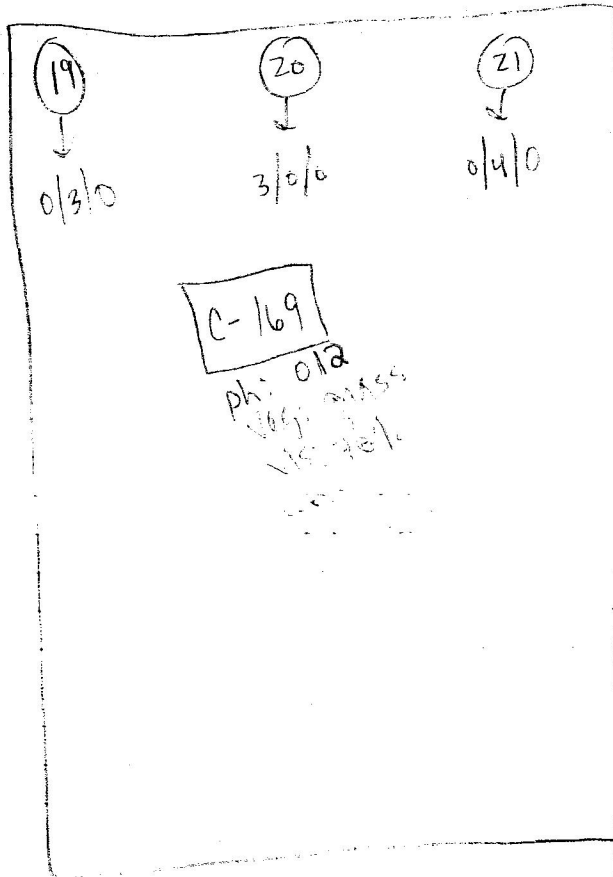
↑
19

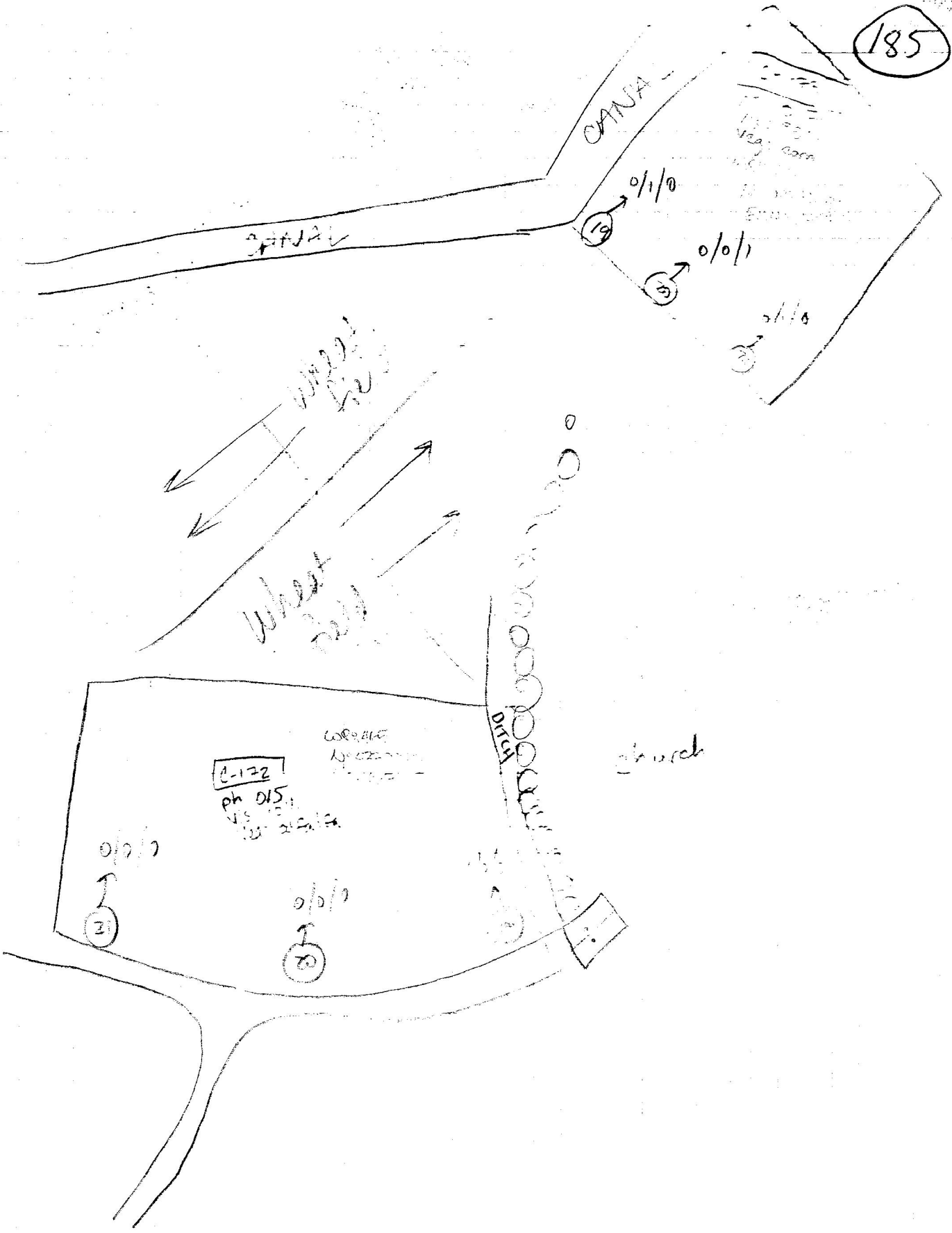
0/0/0

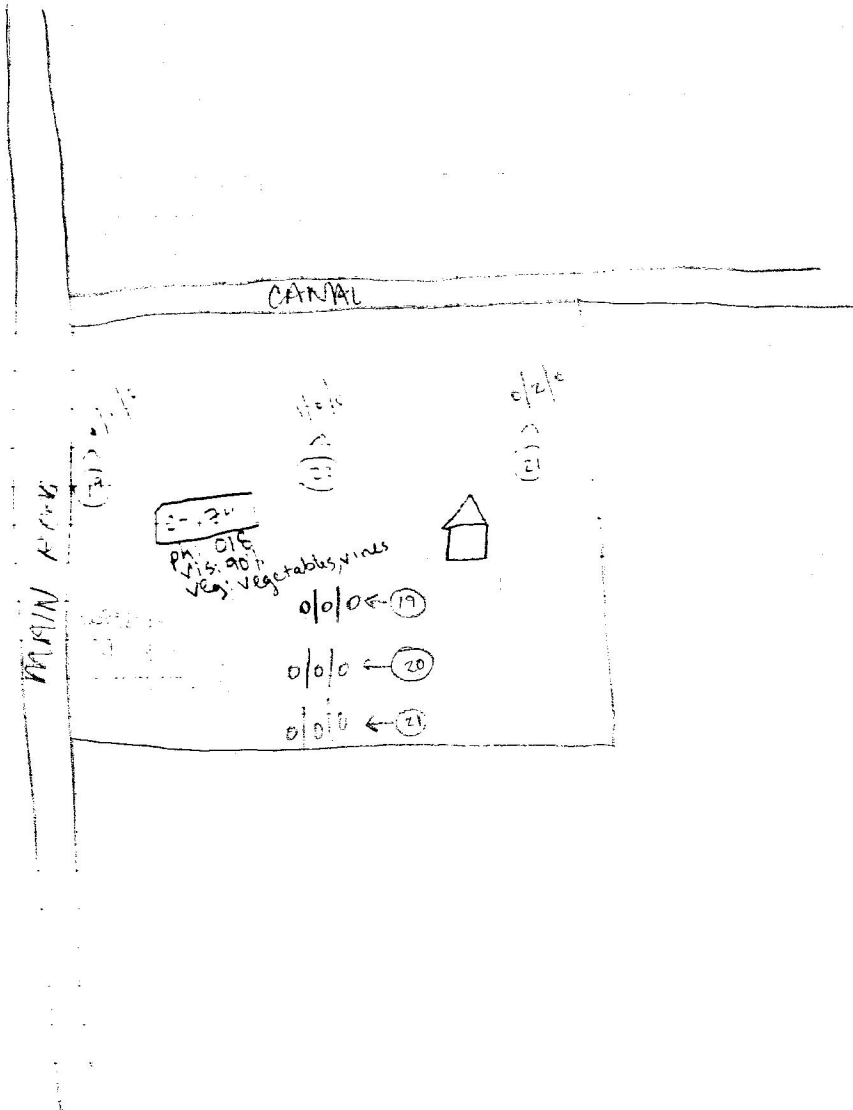
↑
12











ROAD

CANAL

2-24

PH: 015
Veg: Vegetables, vines

Held


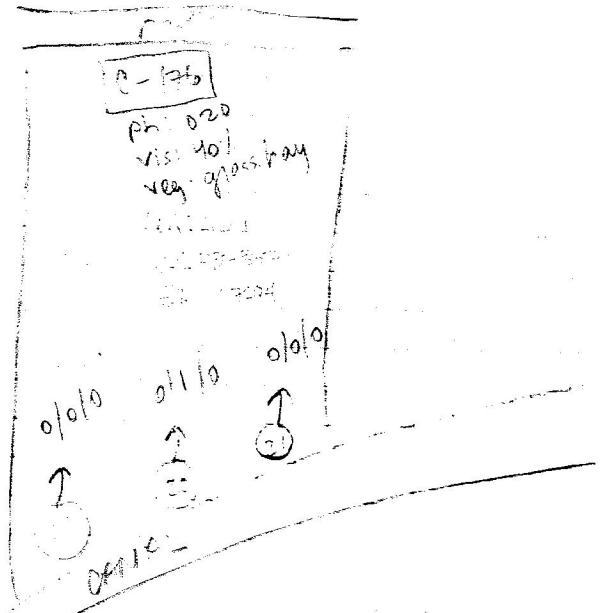
o/z/c


o|o|o ← 19

o|o|o ← 20

o|o|o ← 21

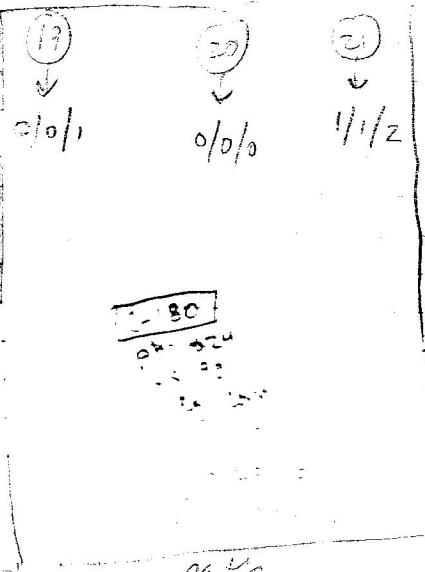
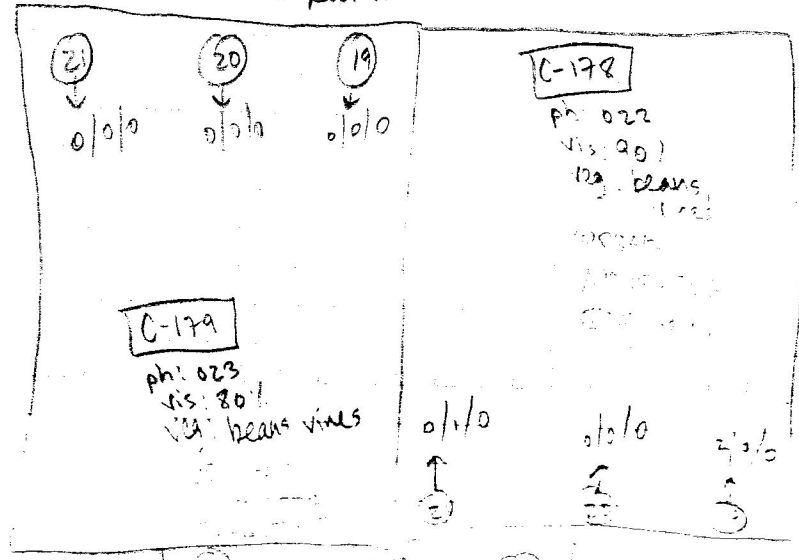






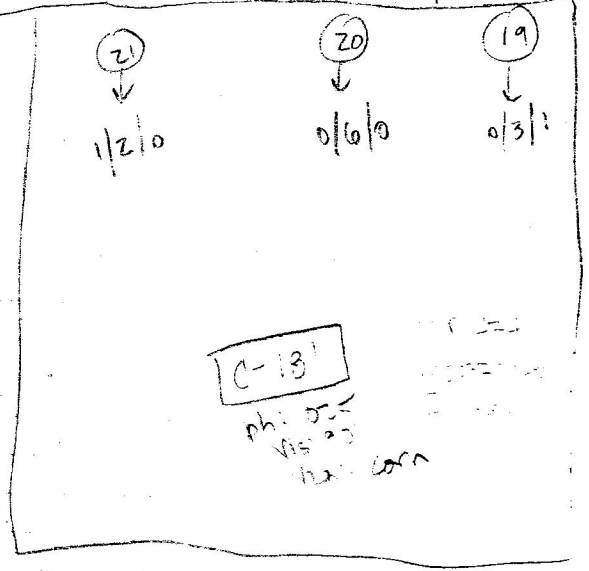
C 176

path

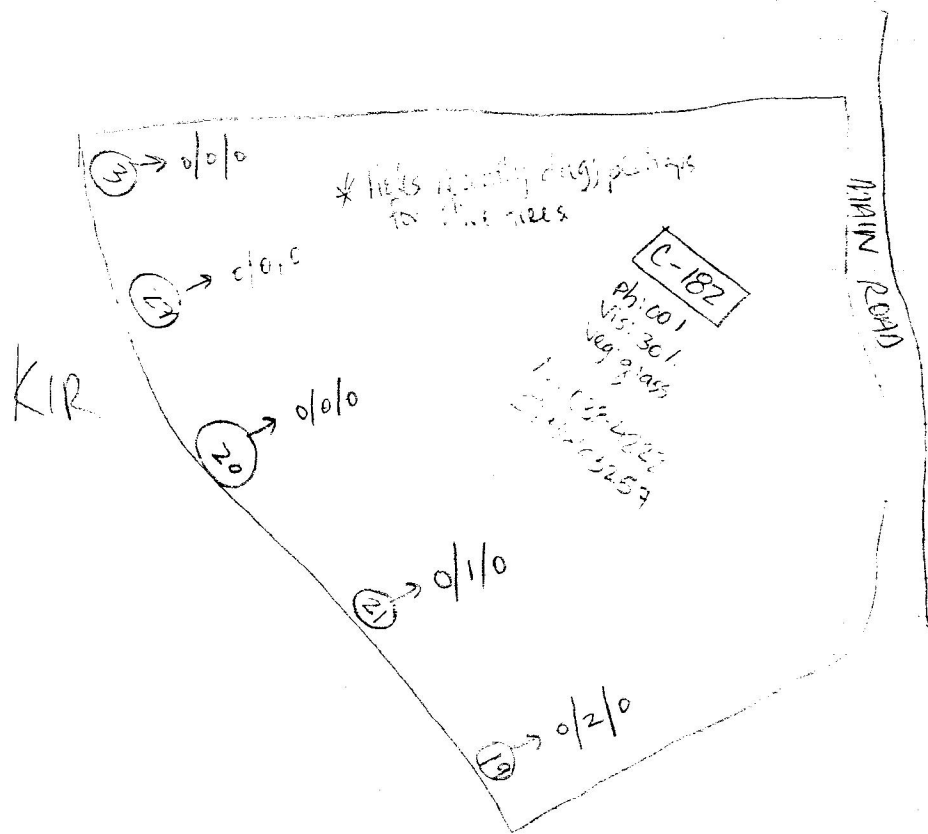


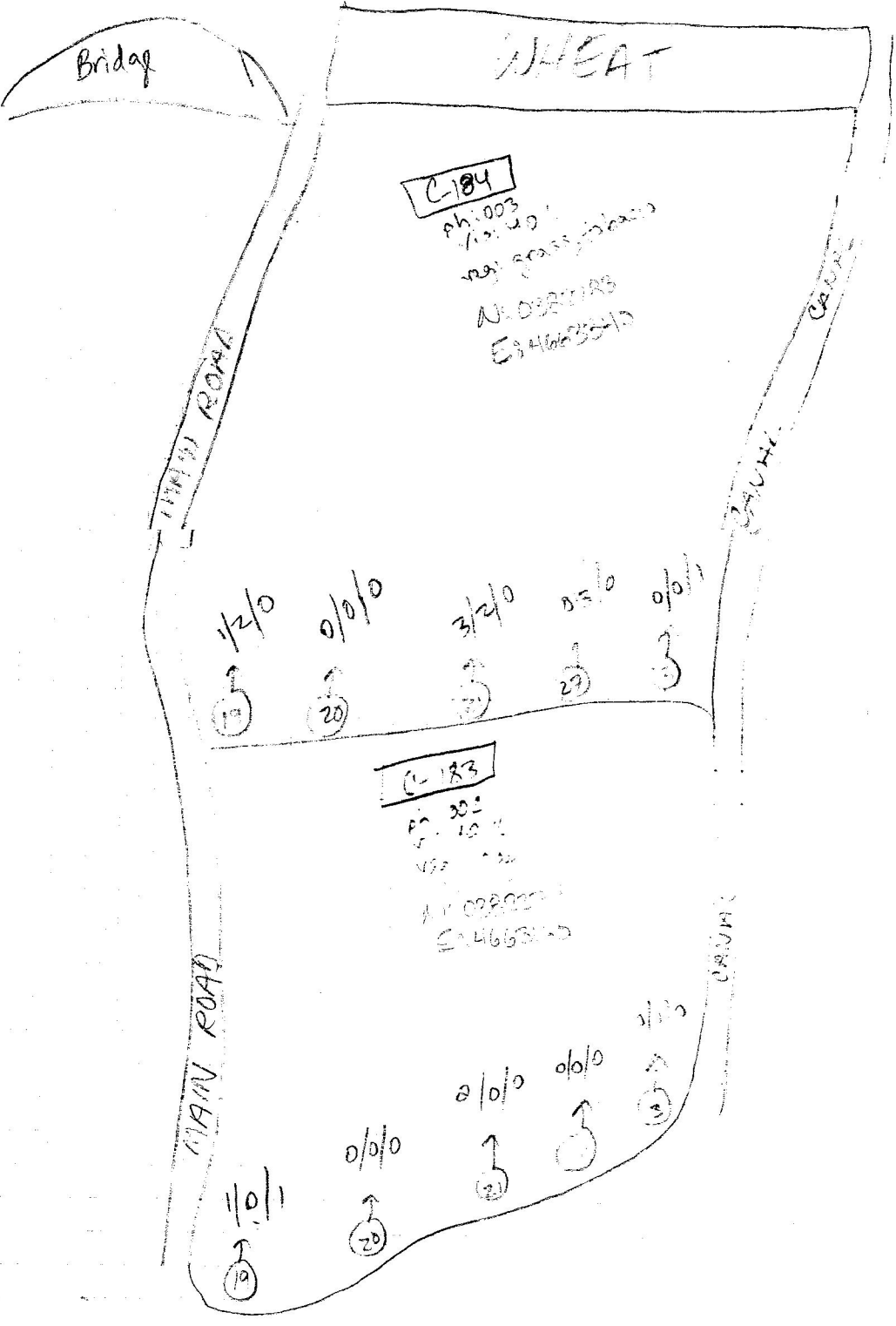
path

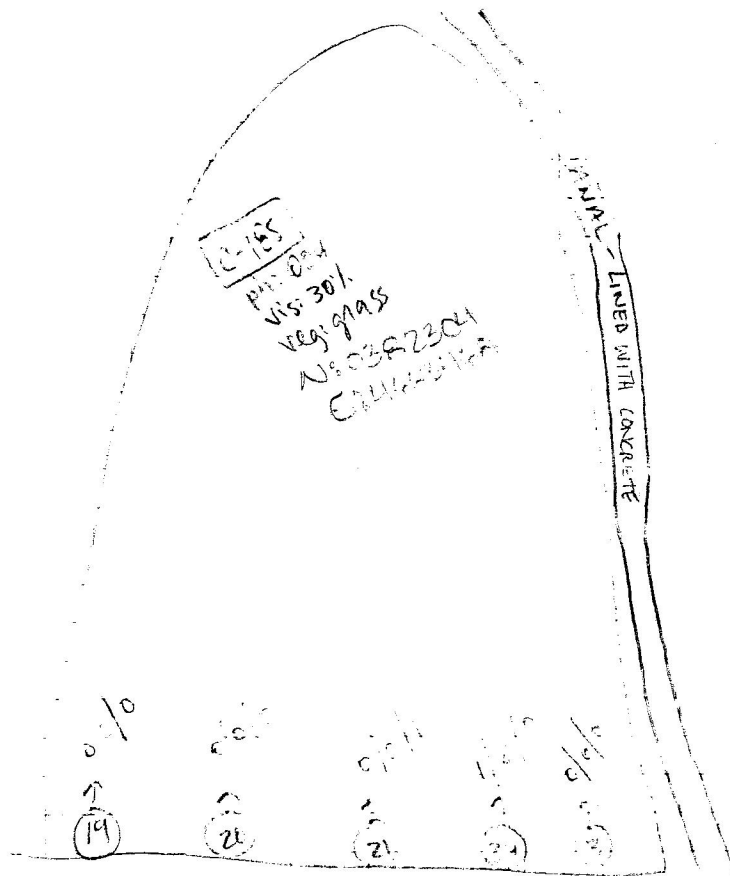
path



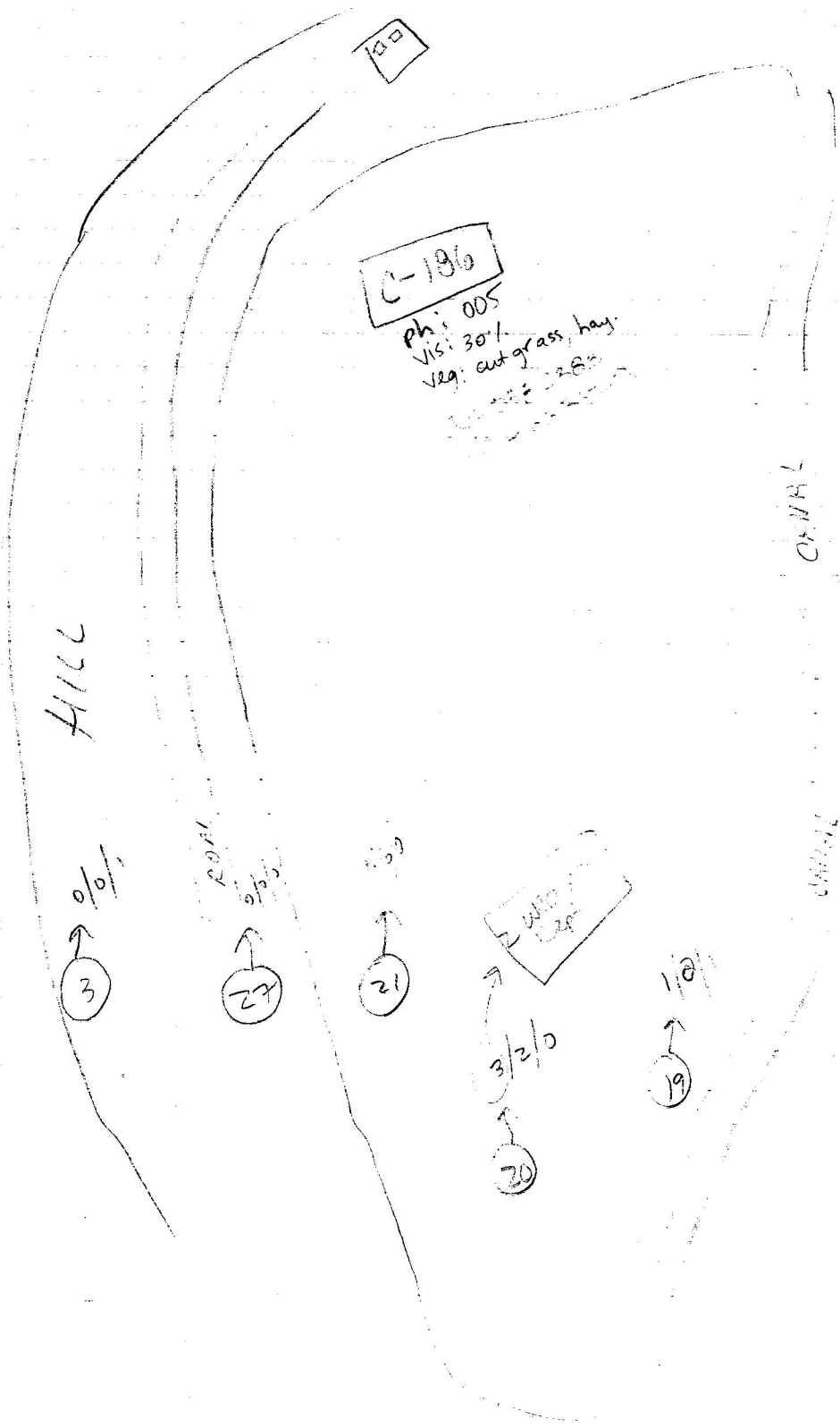
... along the KIR

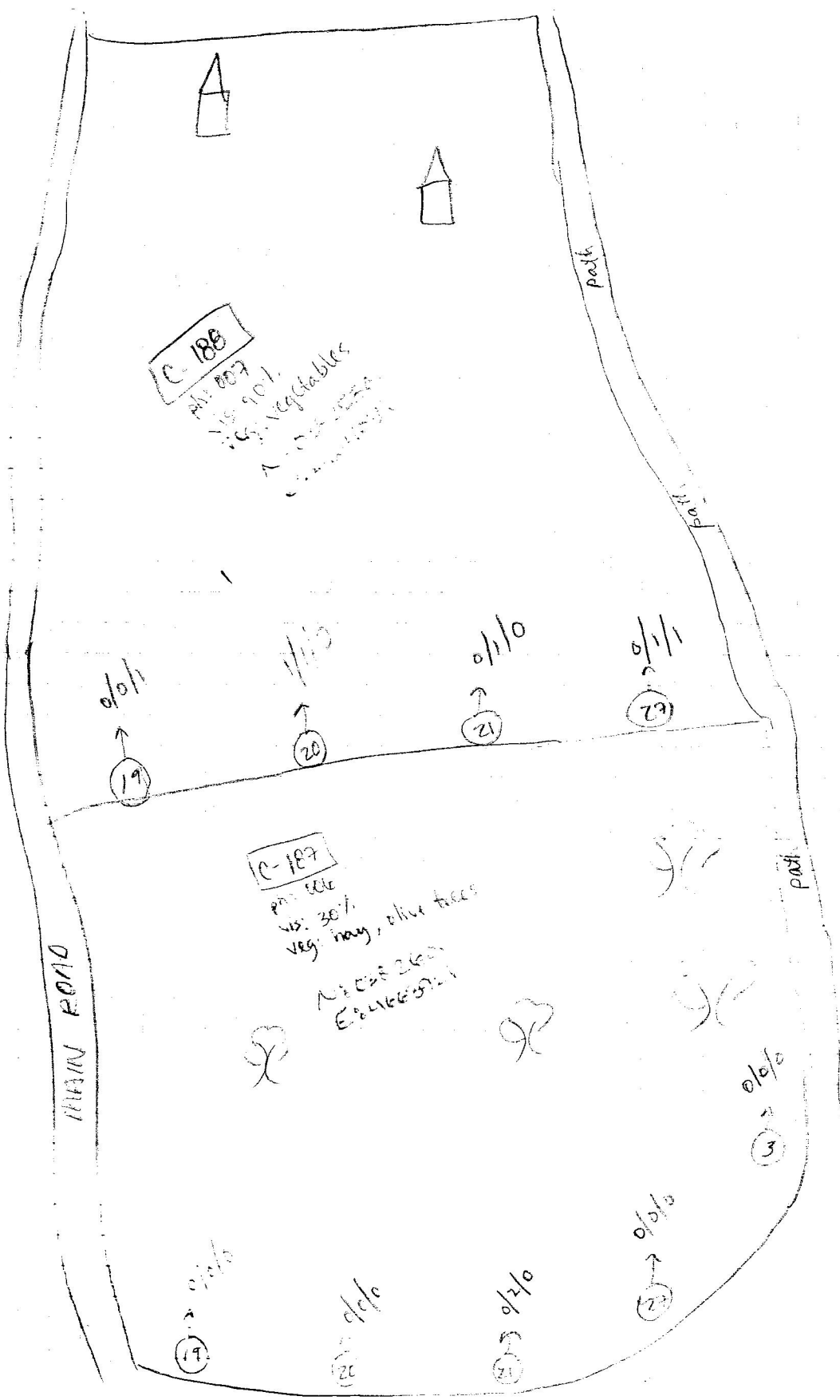






WATER





C-188
Pl: 80%
veg: vegetables
A: 100%

C-189
Pl: 100%
veg: hay, olive trees
A: 100%

MAIN ROAD

path

path

0/0/1
↑
19

0/1/0
↑
20

0/1/0
↑
21

0/1/1
↑
22

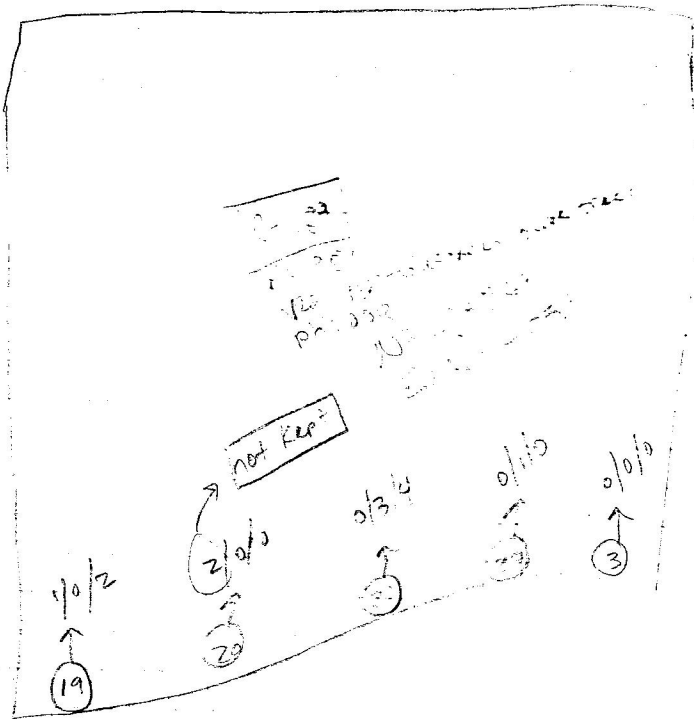
0/0/0
↑
19

0/0/0
↑
20



0/2/0
↑
21

0/0/0
↑
22

0/0/0
↑
3



196



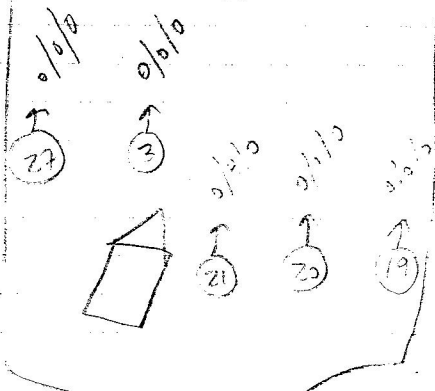
Wheat
Jonas

MAIN ROAD

C-191

ph: 010
vis: 90%
veg: onions, beans,
tree

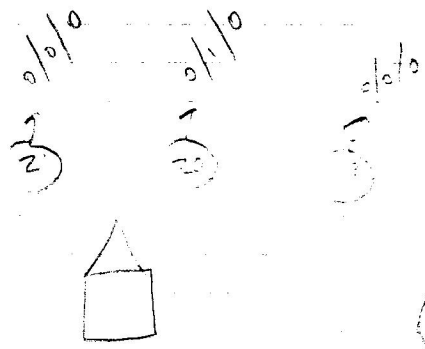
NO. OF TREES
E-463411610



C-192

ph: 211
vis: 50%
veg: ~~onions~~ beans

NO. OF TREES
E-463411610



3 → 0/0/0

27 → 0/0/0

MAIN ROAD

AD# 0382607
S 11163 4205

C-193

phi: 012
vis: 90%
veg: onions, beans

0/0/0

20

1/4/0

22

0/5/0

21

0/1/0

23

0/0/0

3

25

0/0/0

2

0/2/0

3

0/0/0

19

1/0/0

C-194

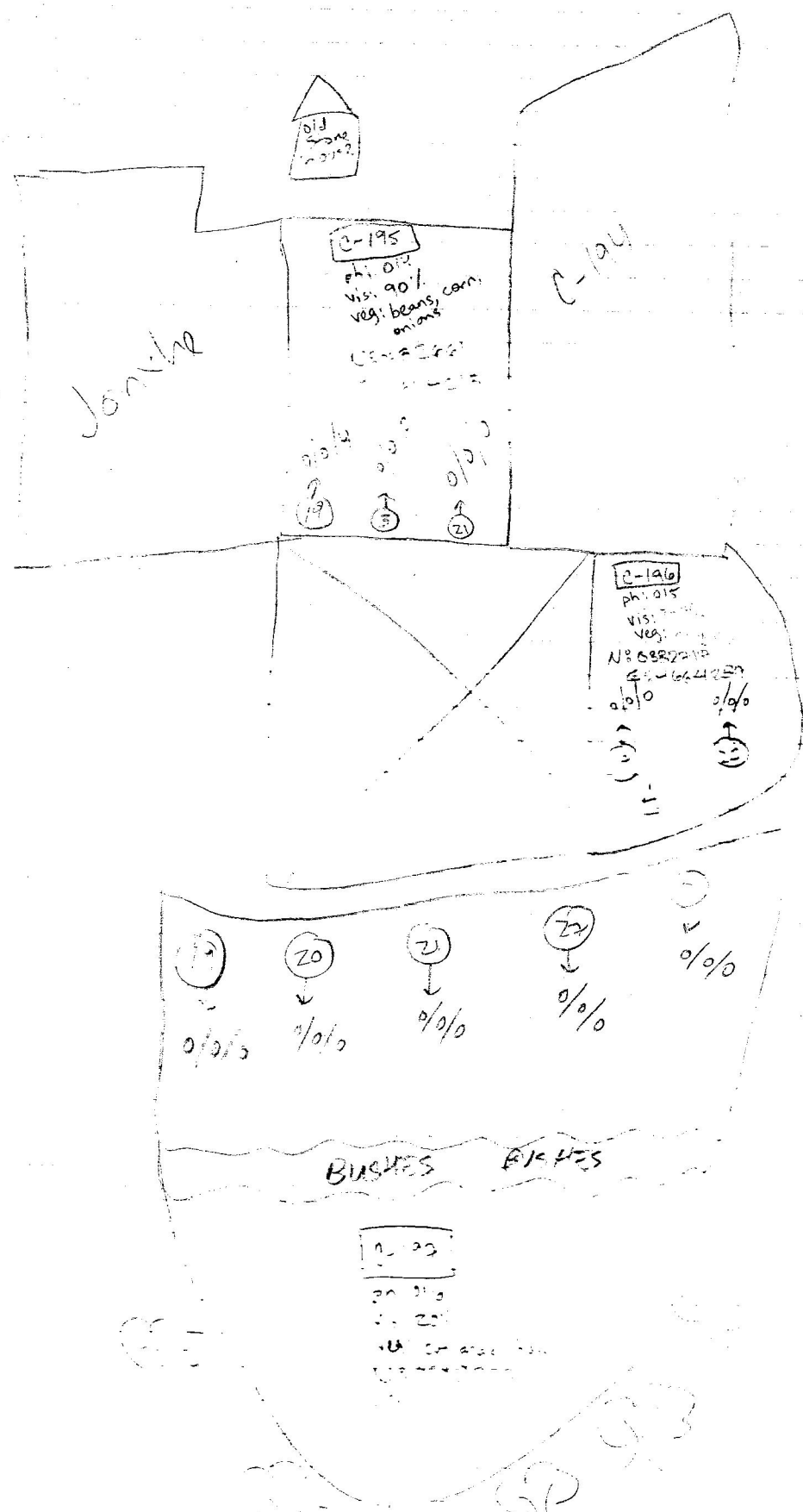
phi: 012
vis: 60%
veg: grass, onion, trees

AD# 0382607
S 11163 4205

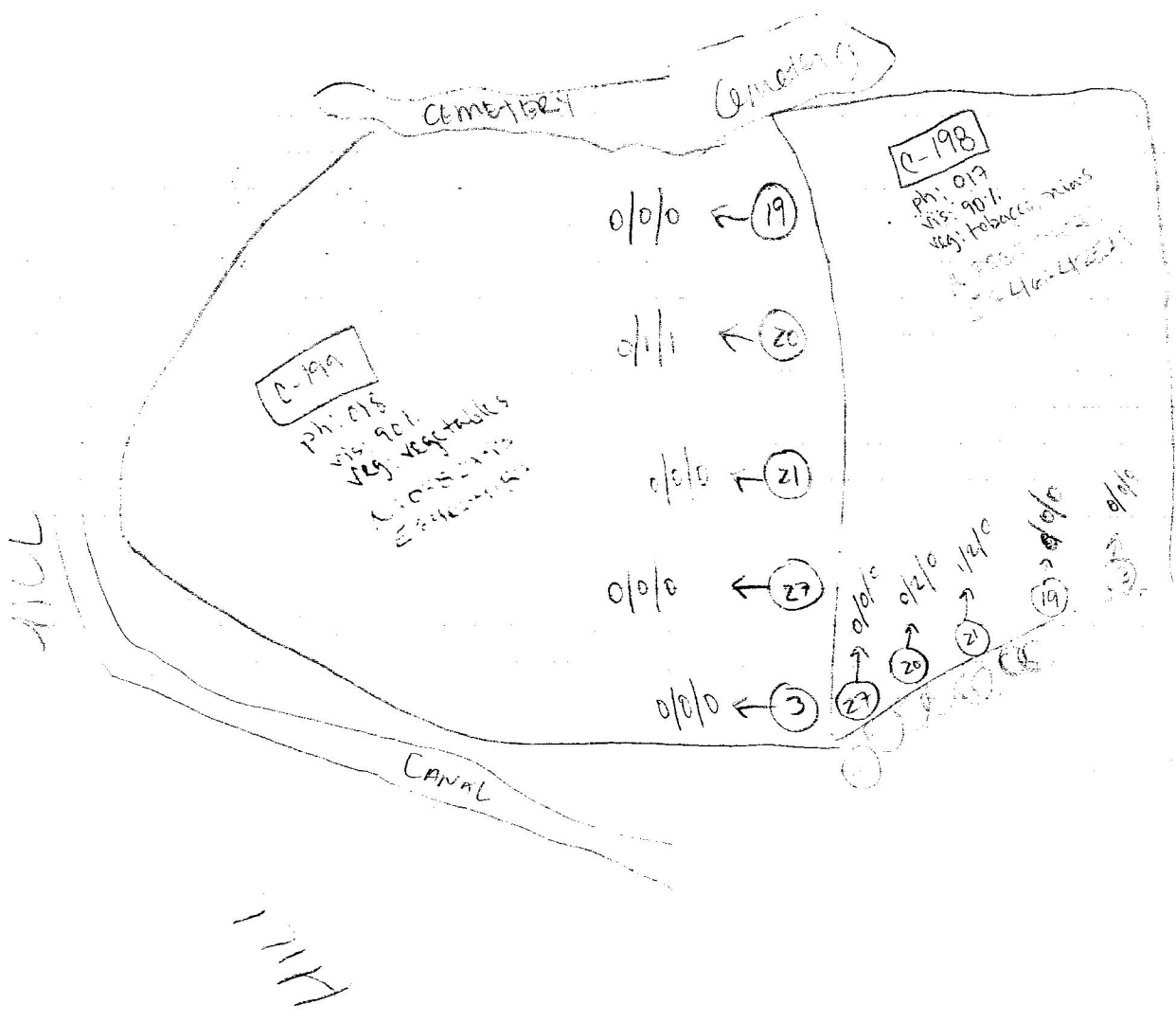
TERRACE

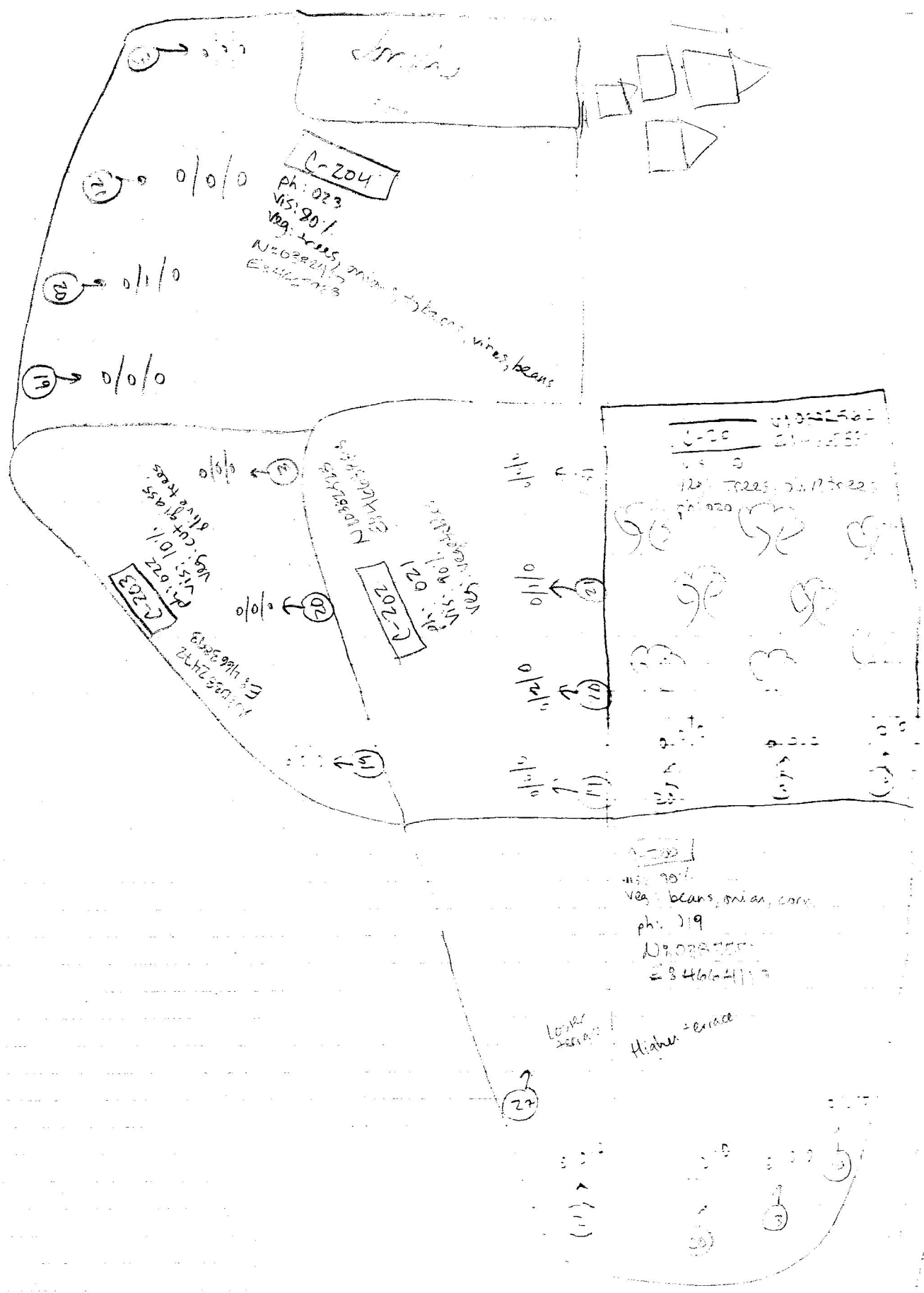
TERRACE

TERRACE



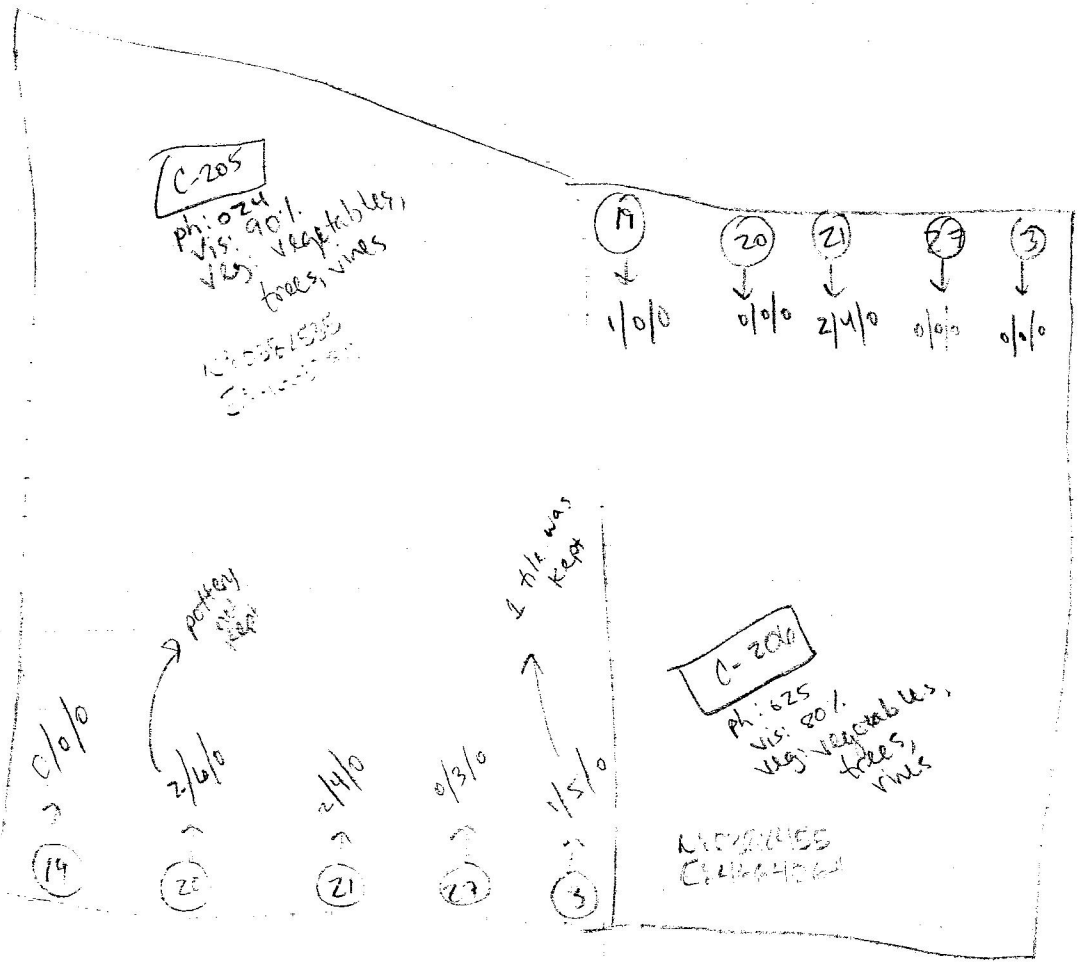
Koder



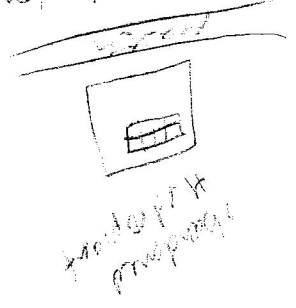


MINI ROAD

200



old stone terrace
old stone terrace



founder's
founder's

- 19 → 0/0/0
- 20 → 1/1/0
- 21 → 2/0/0
- 22 → 0/0/0

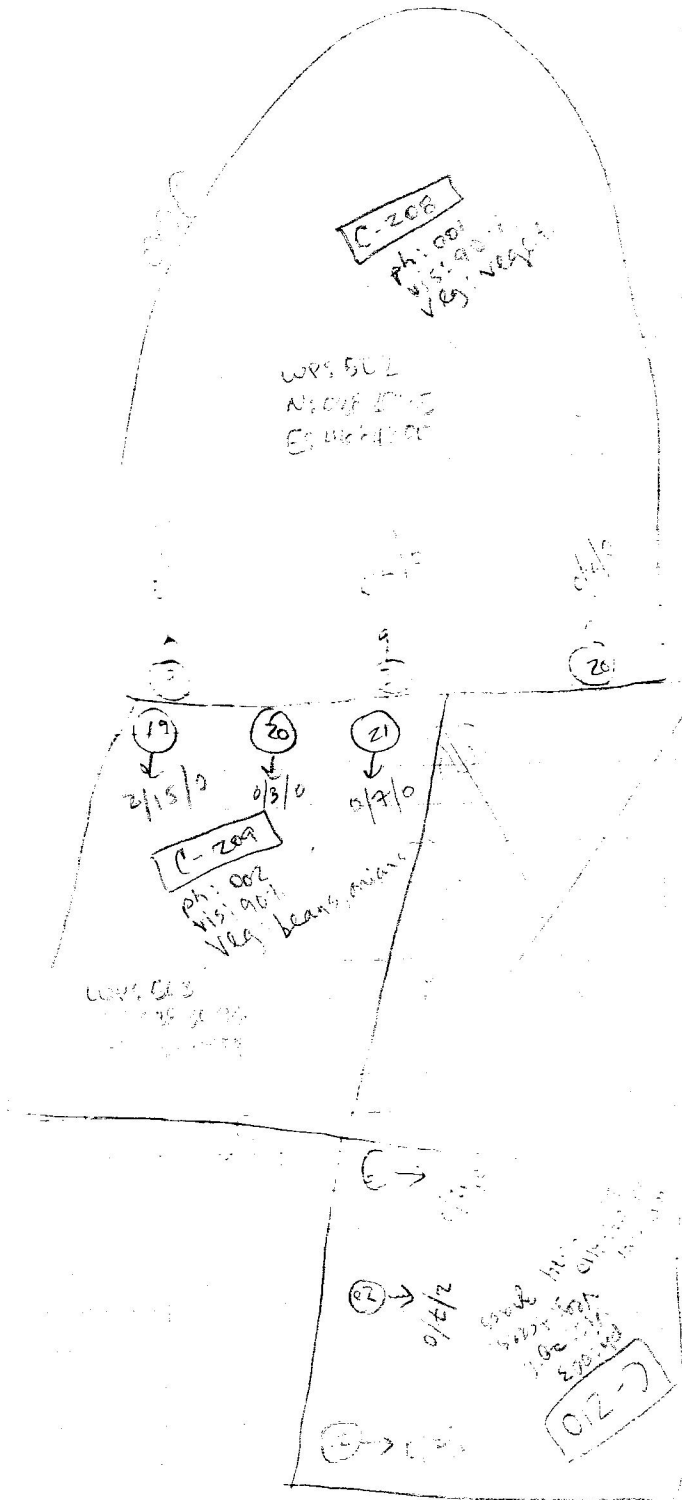
10-207

No. 0382478
E 41664126

path

MAIN ROAD

204



K/P

C-215

ph: 008
vis: 90'
vee: Com. on 205
WPC: 5007
N: 1000000000
E: 40000000

1/6/0

2/0/0

1/3/0

0/3/0

C-214

ph: 002
vis: 80'
vee: onims
WPC: 5004
N: 1000000000
E: 40000000

0/5/0

0/5/0

C-213
ph: 003
vis: 90'
vee: onims
WPC: 5003
N: 1000000000
E: 40000000

0/0/0

2/0/0

1/7/0

0/11/0

C-211

ph: 004
vis: 90'
vee: onims
WPC: 5004
N: 1000000000
E: 40000000

0/2/0

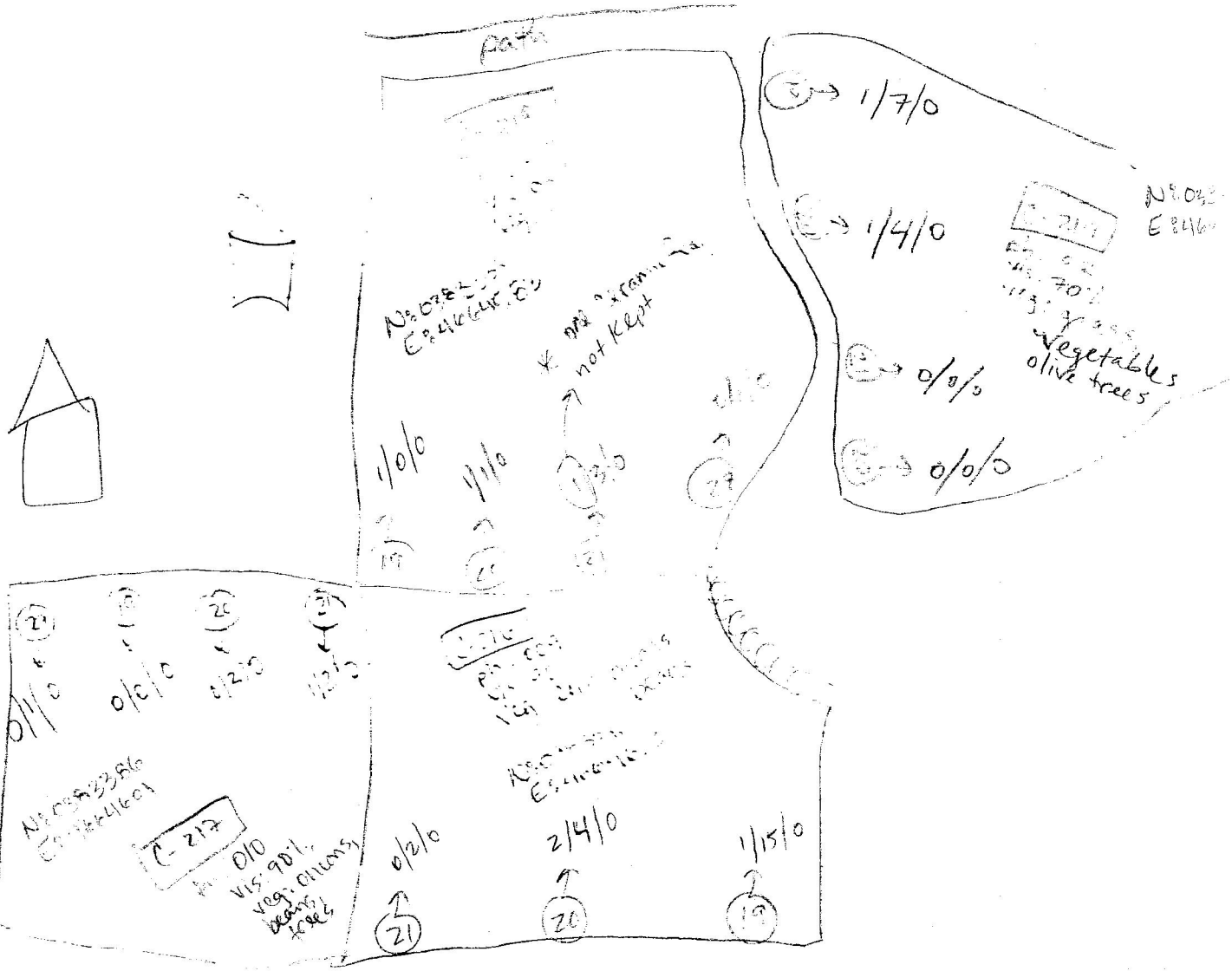
1/2/0

0/0/0
ph: 005
vis: 90'
vee: onims
WPC: 5005
N: 1000000000
E: 40000000

0/0/0
0/0/0
0/0/0
0/0/0

KK
3

2016




KIP

2-200

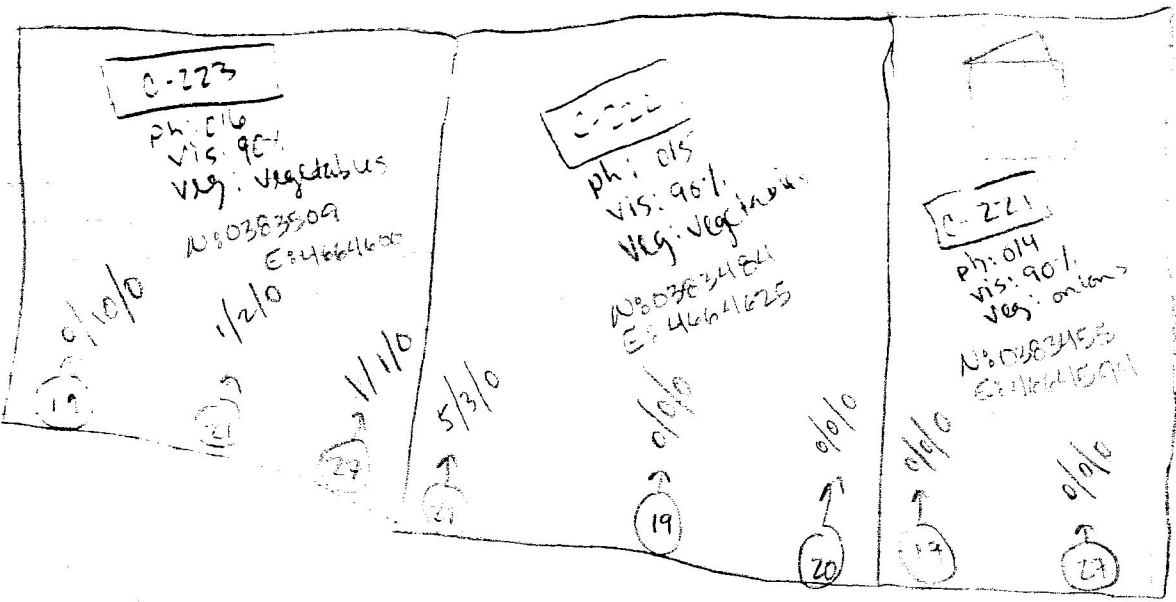
pp: 013
'13 20'
(12) 1/2 1/2 1/2

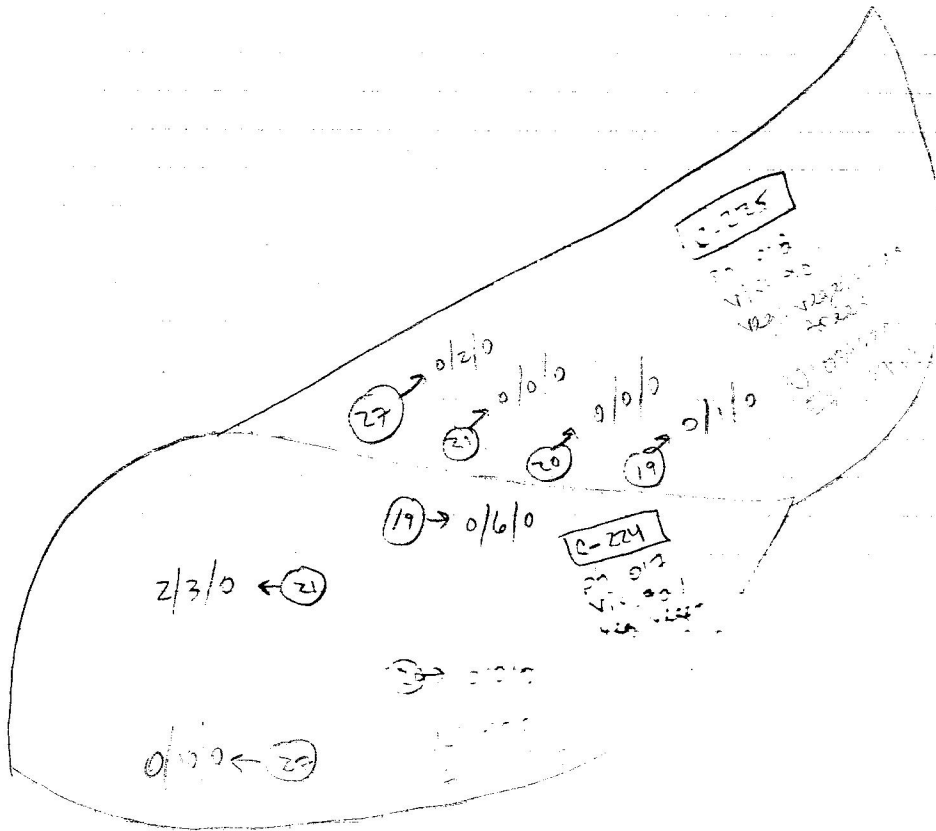
1/2 1/2 1/2
1/2 1/2 1/2



208

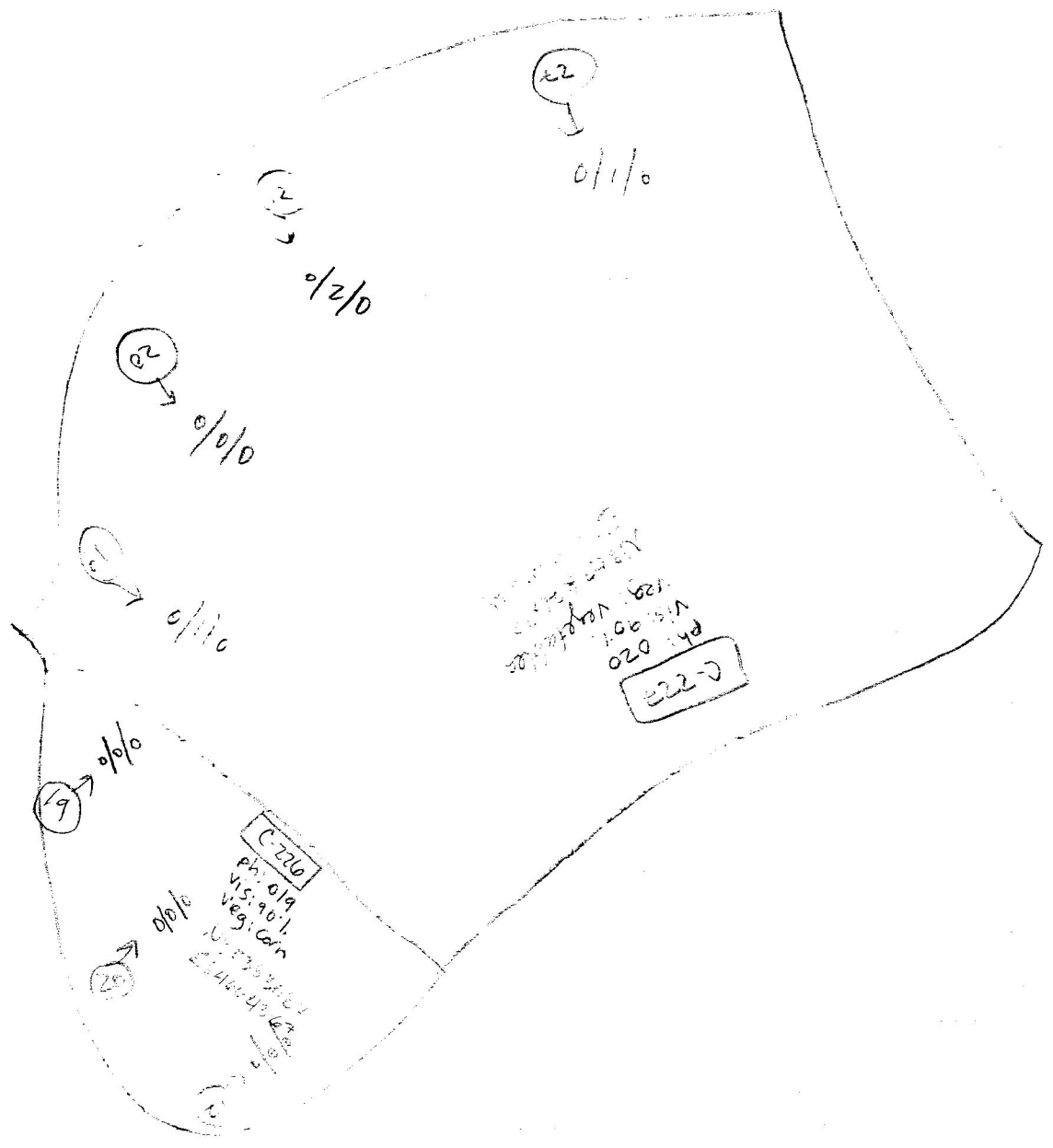
ARK





210

K1



Flood wall

C-228

ph: 021
vis: 001
veg: ~~Vegetation~~
E: ~~...~~

c/o/a

29

c/o/a

22

c/o/a

21

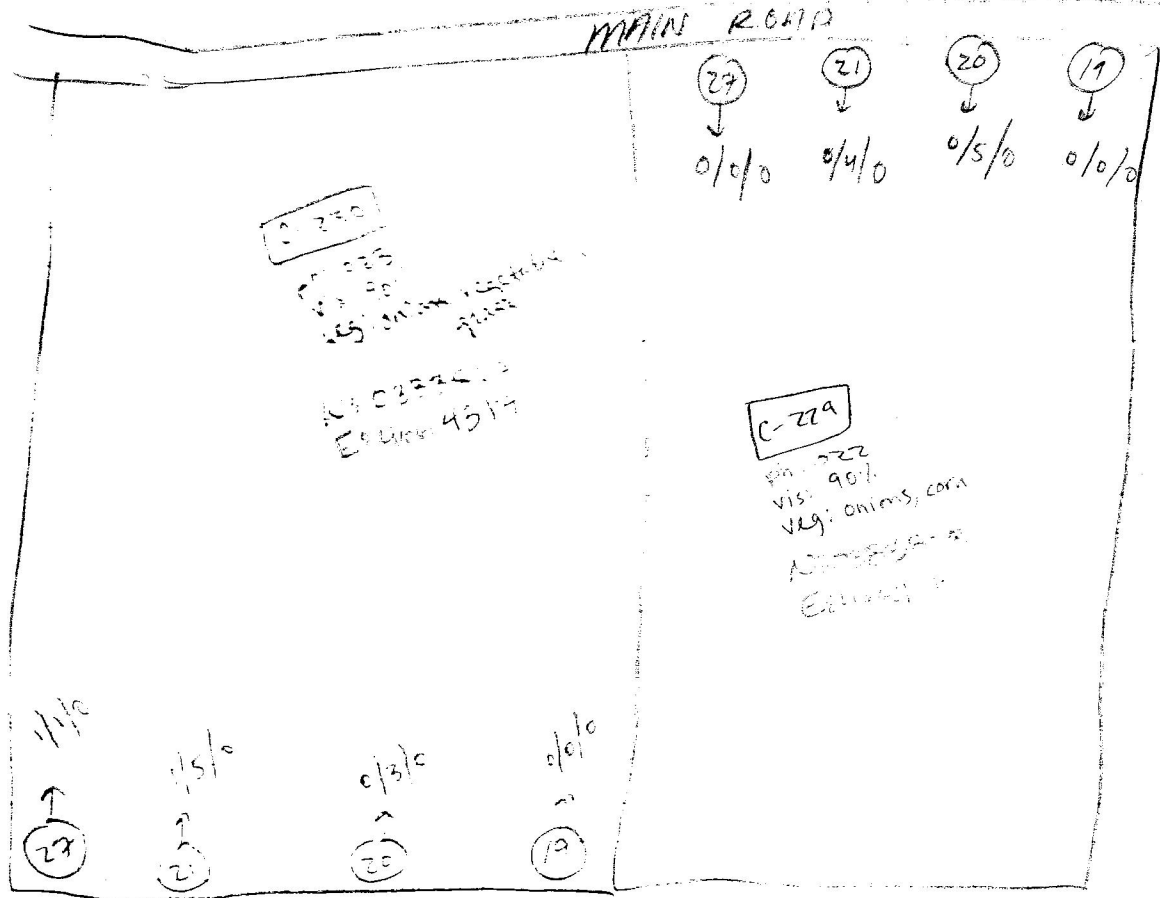
c/o/a

c/o/a

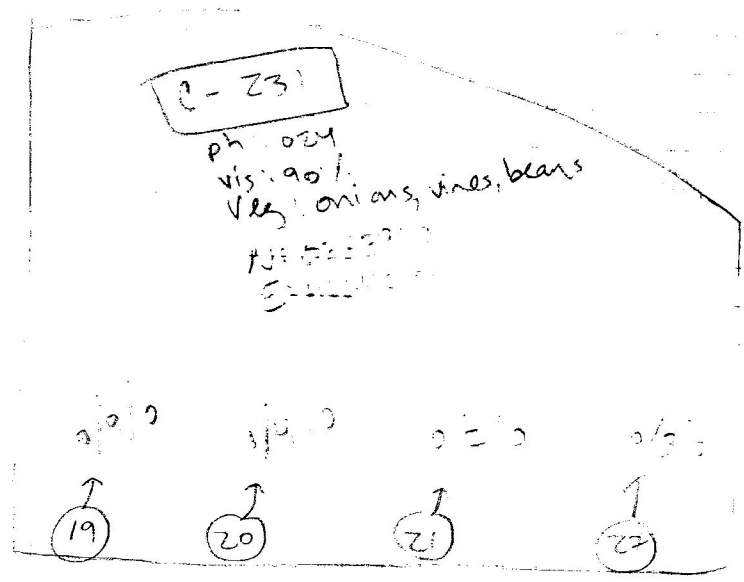
22

Bridge

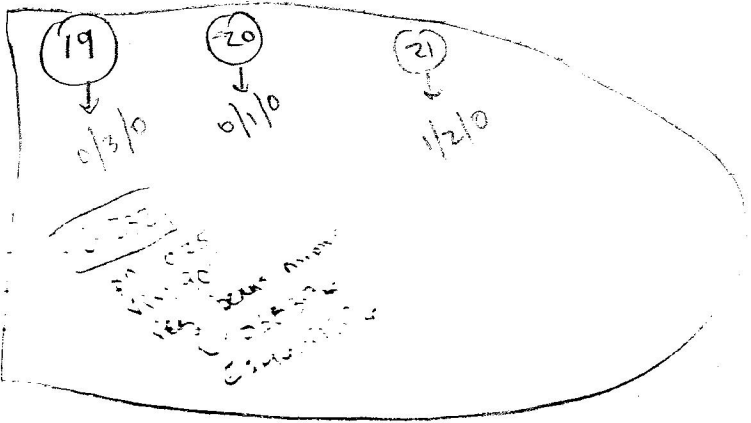
MAIN ROAD

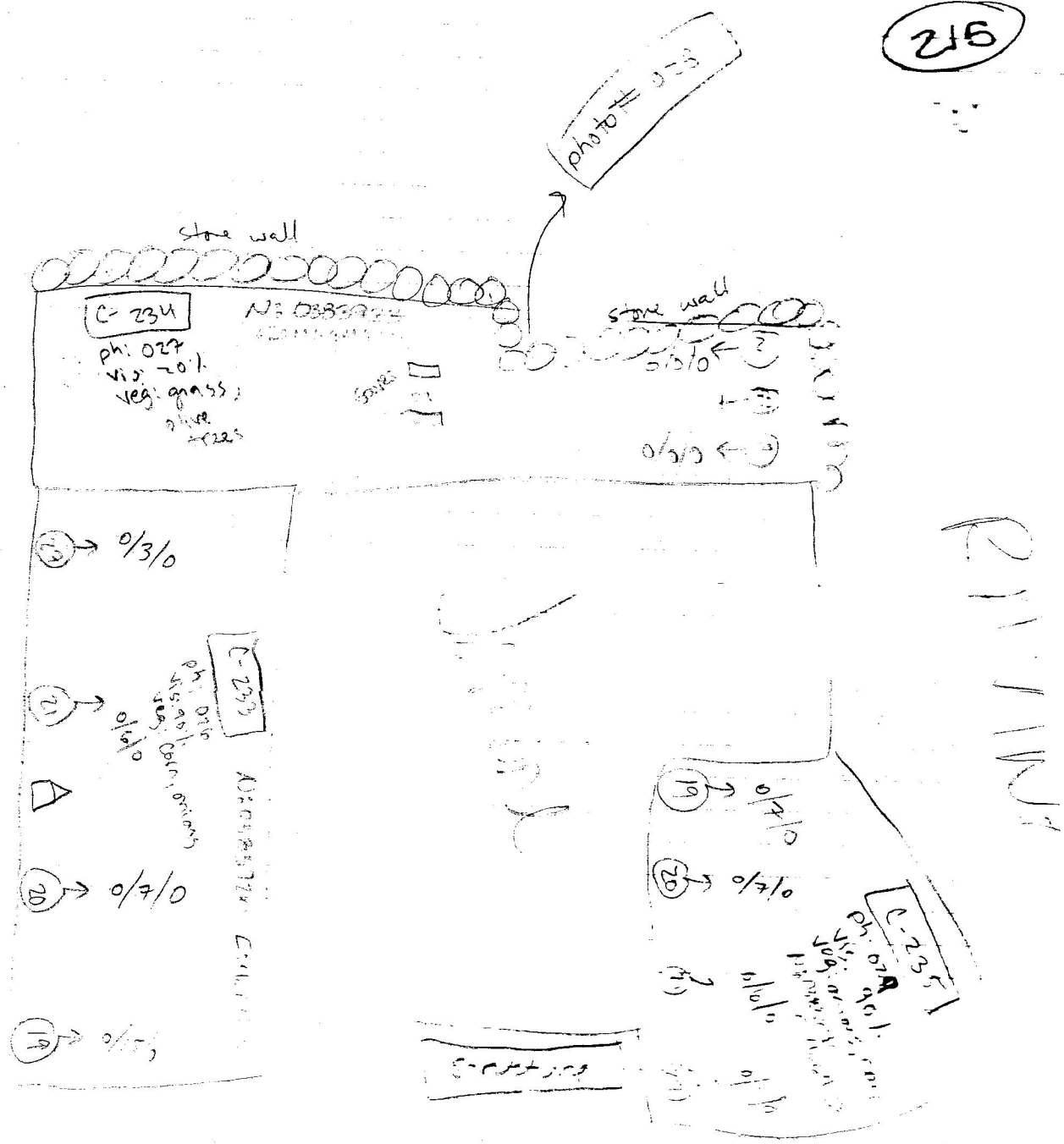


R10

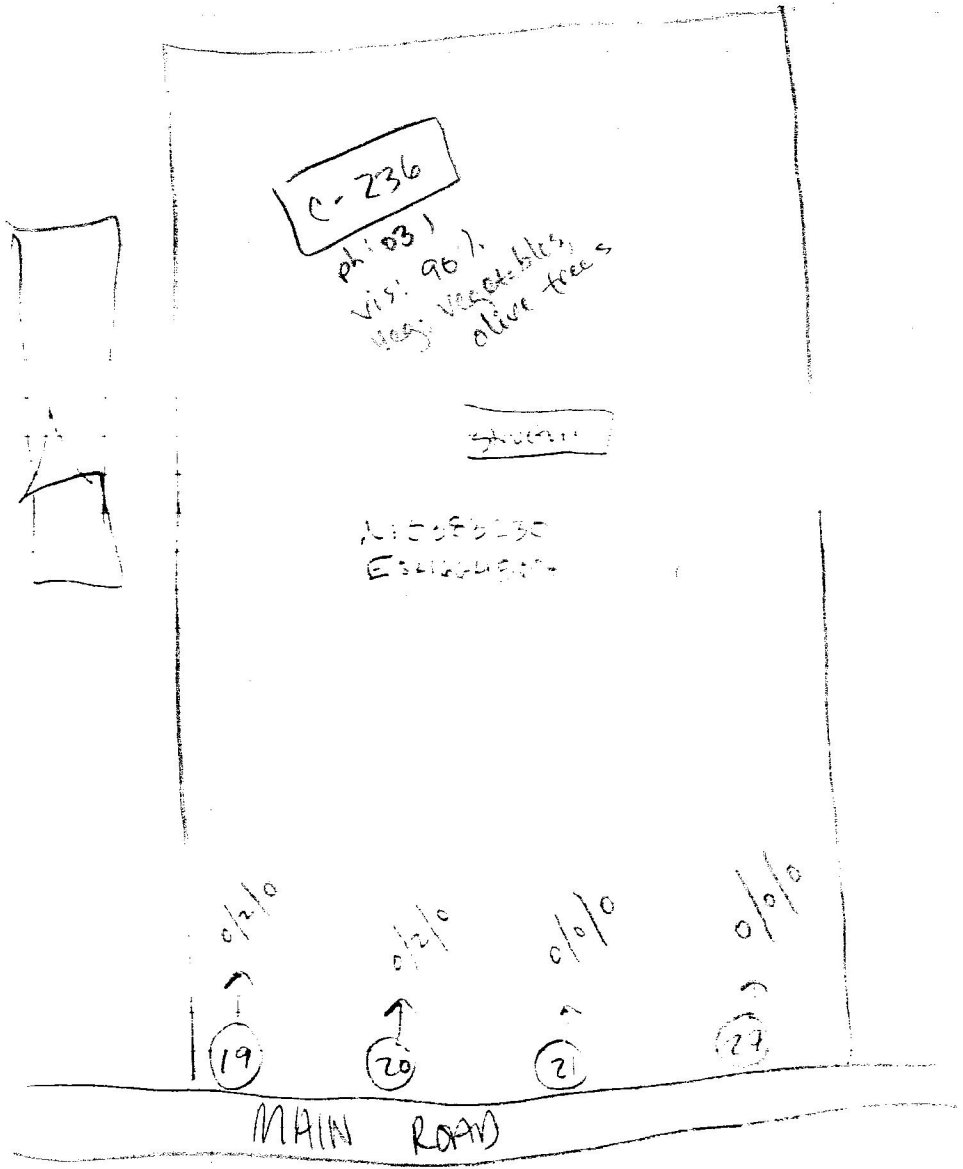


24





216



C-236

ph: 83
vis: 90%
veg: vegetables
olive trees

stream

L15083230
E34120450

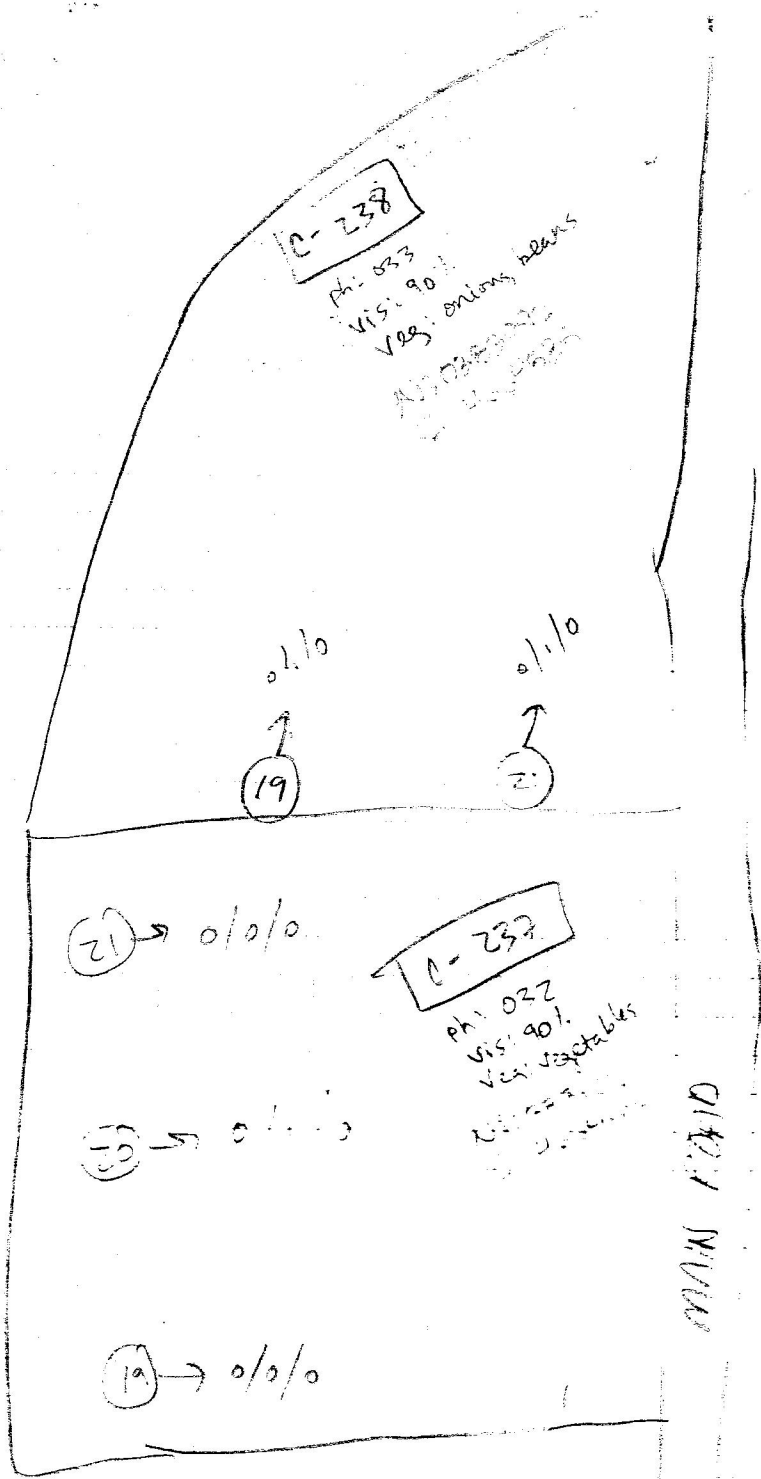
0/0/0
↑
19

0/0/0
↑
20

0/0/0
↑
21

0/0/0
↑
22

MAIN ROAD



Wet field

MAIN ROAD

Wet field

C-238

phi: 023
vis: 90%
Veg: onions, beans

19

21

0/0/0

0/0/0

C-237

phi: 022
vis: 90%
Veg: vegetables

12

20

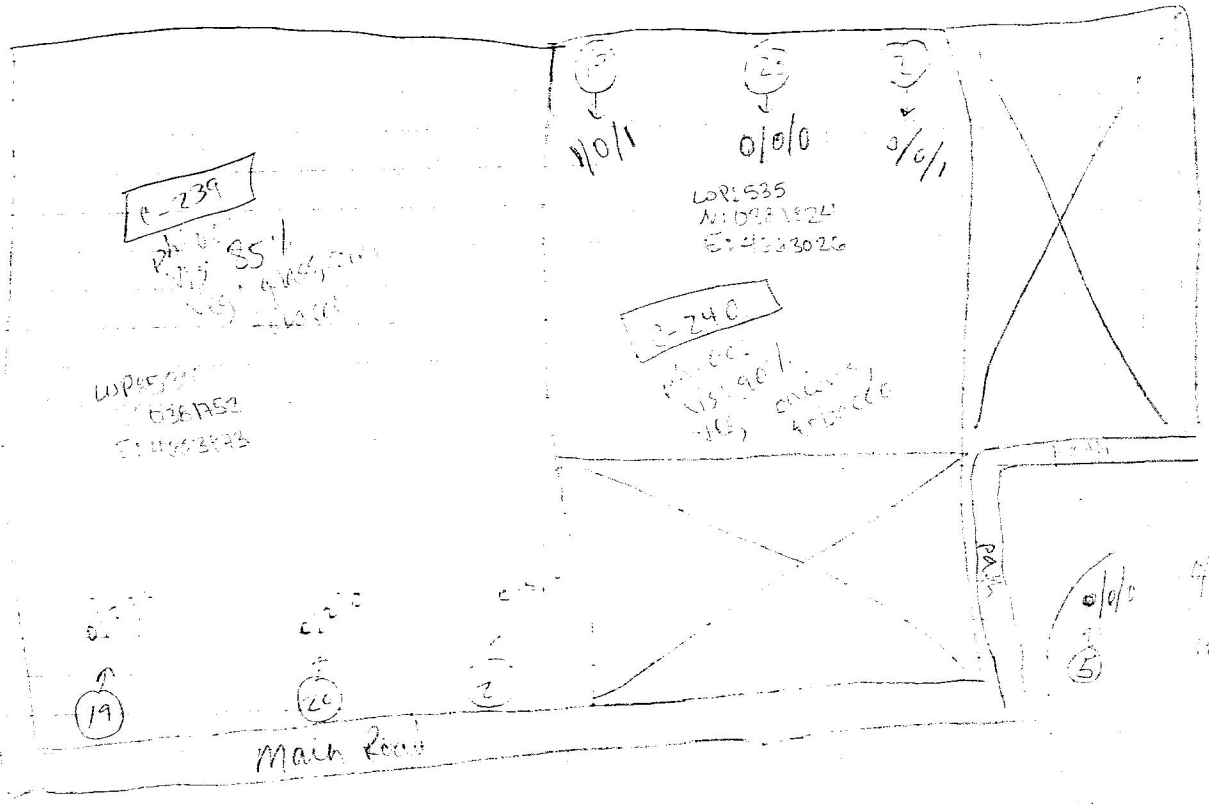
18

0/0/0

0/0/0

0/0/0

21



C-239

WP 532
N: 038752
E: 4323878

1/0/1

0/0/0

0/0/1

WP 535
N: 0387524
E: 4323026

C-240

WP 536
N: 0387524
E: 4323026

19

20

2

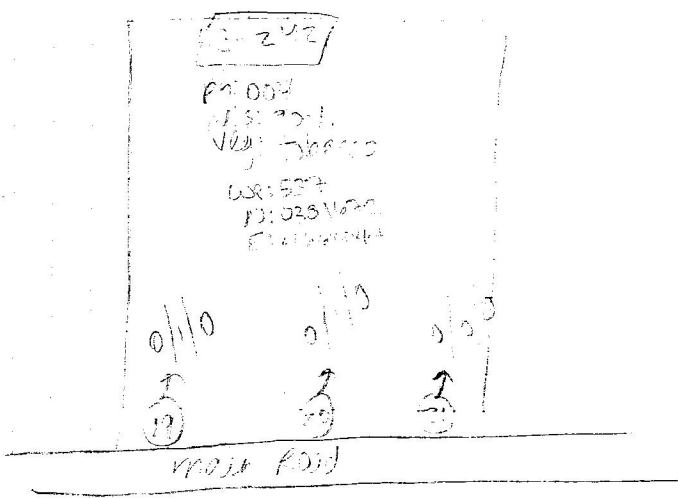

5

10

C-241

WP 537
N: 0387524
E: 4323026
cut of road

WP 536
N: 0387524
E: 4323026



1/1
0/5/1

2/2
3/4/0

2/1
6/3/0

C-246
90%
Cyanobacteria

C-246
Ph. 009
V.S. ZC
100% Chlorophyll
100%

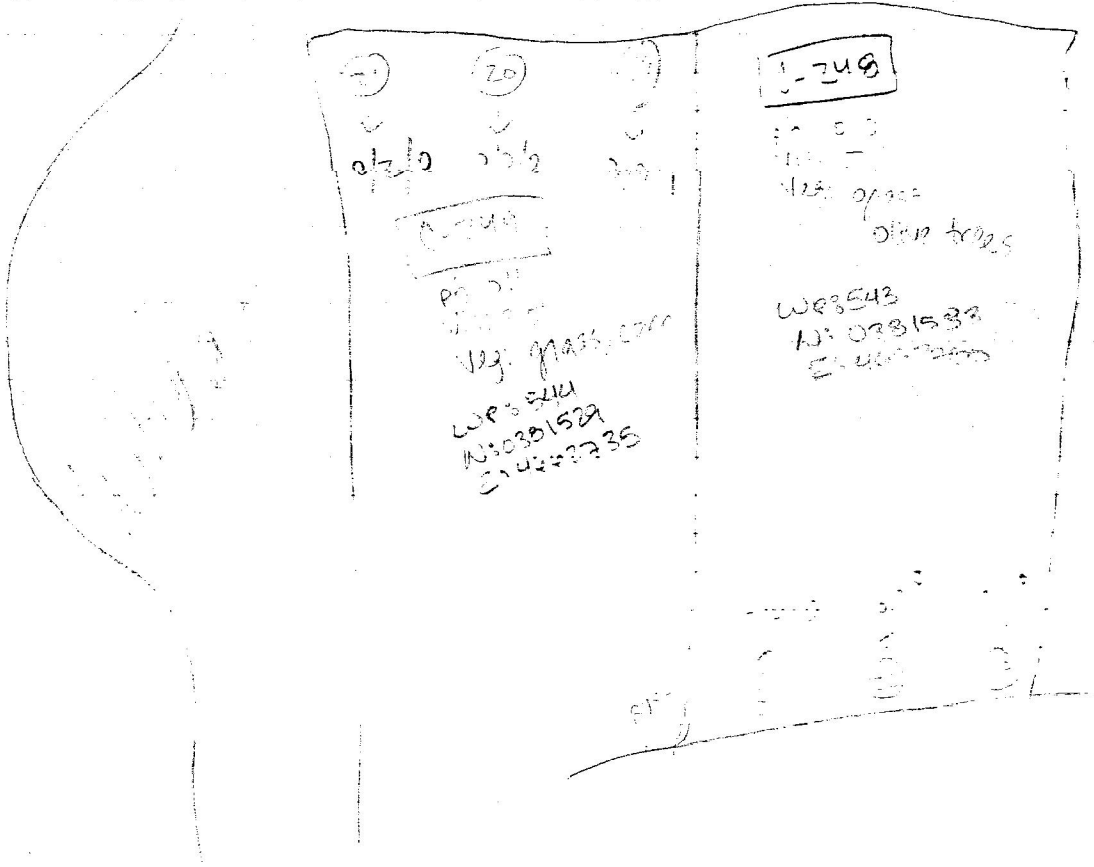
W. 002
100% Chlorophyll
100%

1/4
2/2/0
4/1/0

1/4
2/2/0
4/1/0

201

MAIN ROAD



20 20 20

W03543
N: 0381532
E: 4000000

1-249

W03543
N: 0381532
E: 4000000

1 2 3

222

MOUNTAIN ROAD

STREAM

C. 250

Alt: 012
Vis: 40%
veg: grass
WP: 545
M: 038 1395
C: 116 02 200

o/p/o

↑
S

o/p/o

20

o/p/o

19

20

20

19

WP: 546
M: 038 1395
C: 116 02 200

C. 251

Alt: 013
Vis: 40%
veg: grass

224

C-255

ph: 017
vis: 5%
veg: shkwrre
(weeds)

WP: 550
N: 0381239
E: 4662576

Kip

19 → 0/0/0

20 → 0/5/0

21 → 0/0/0

19 → 0/0/0

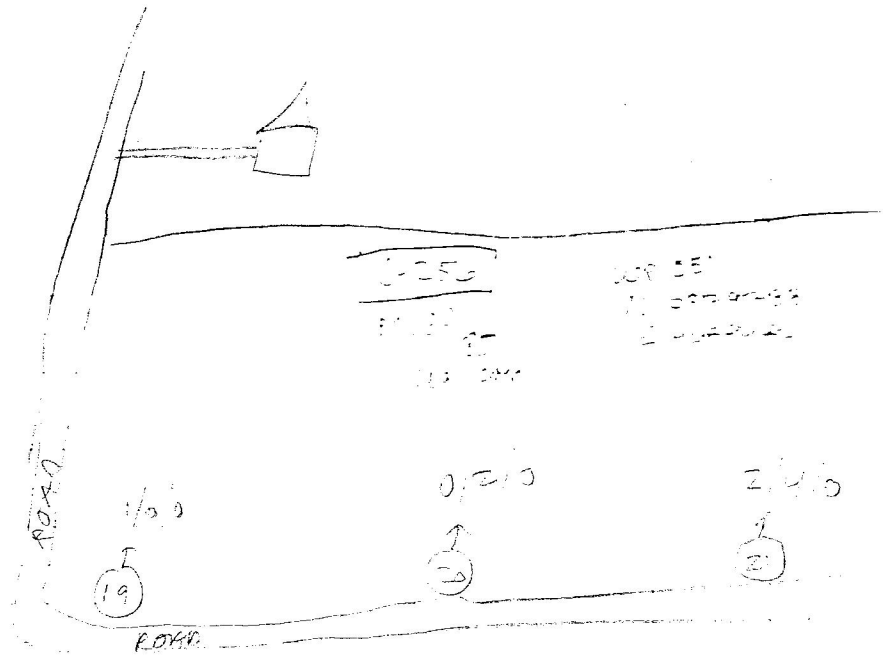
20

WP: 545
N: 0381139
E: 4662596

stream

11/11/11

~~Friday~~ Saturday 30 June 2011
* In Bleach. Lost dog in the field



C-257



Pl: 25
Vis: 25
Veg: 25
E: 25

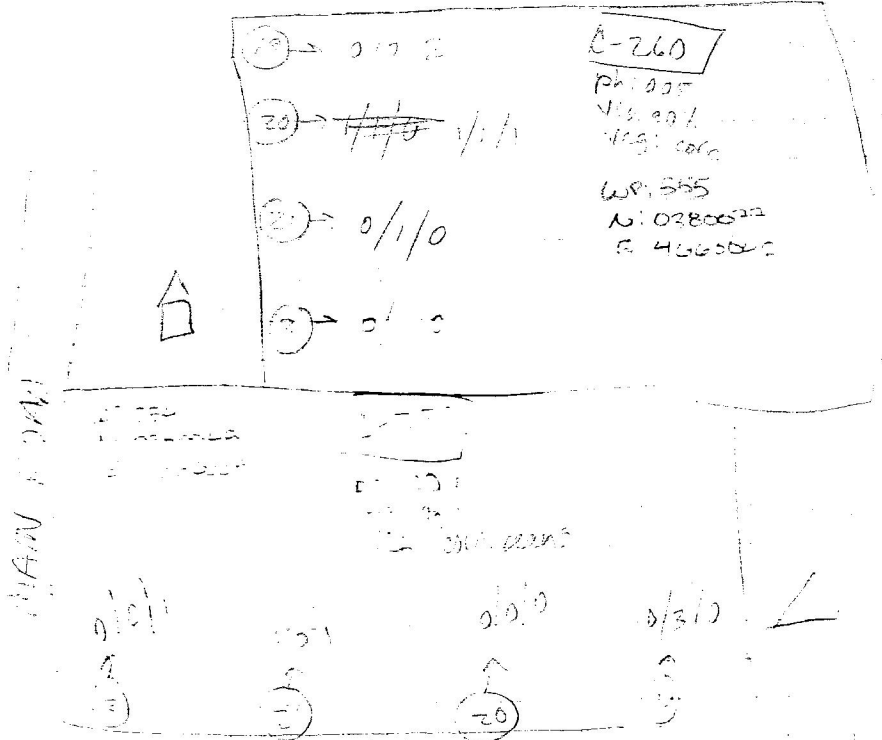
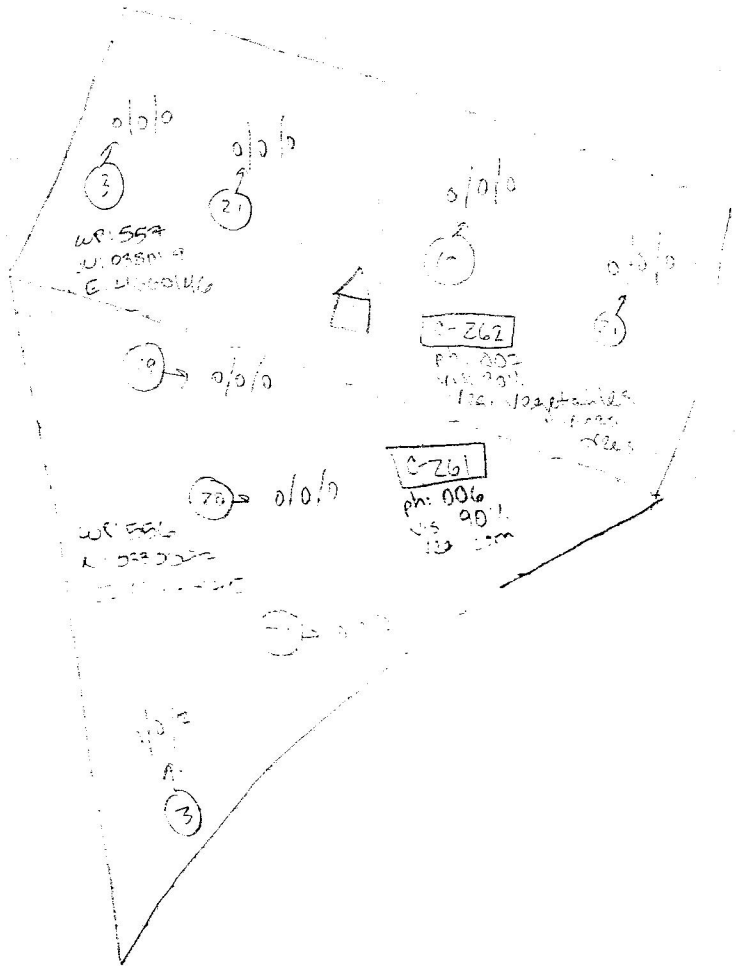
25
25
25

C-258

Pl: 25
Vis: 90%
Veg: Corn

UR: 553
E: 466037





(19) → 0/0/1
 (20) → 0/0/0
 (21) → 0/0/0
 (22) = 0/0/0
 (23)

C-264

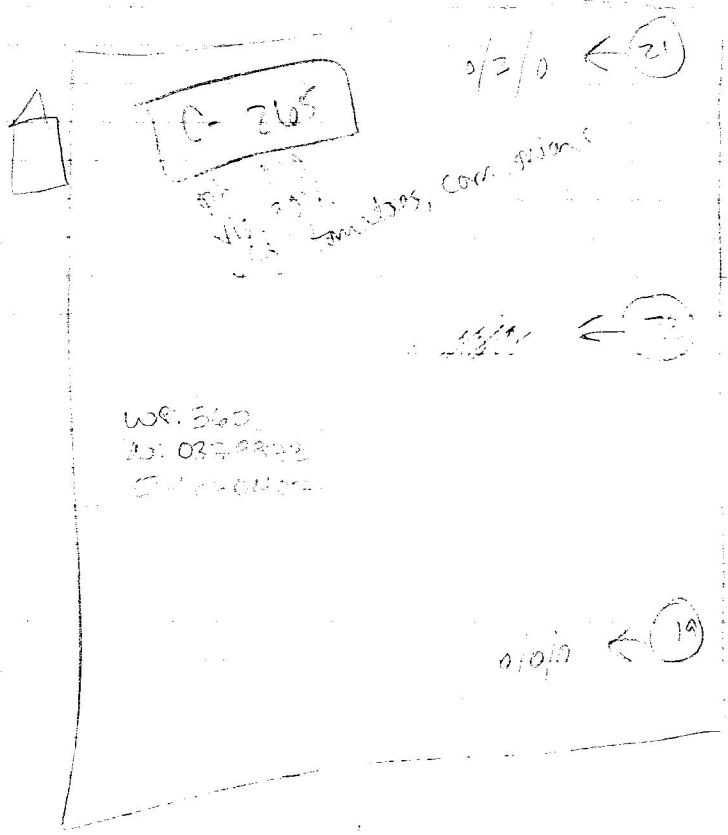
LOT 554
 R 03000
 E 41000333


(3) → 0/0/2
 (14) → 0/0/1
 (20) → 0/0/0
 (21) → 0/0/0
 (22) → 0/0/0
 (23) → 0/0/0

C-265

100%
 Dist 90%
 reg.
 2011,
 2012
 we see
 2012/2013
 E 41000333

P.O.





April

