

SR (Use format S000-00T-000) **088-01-001** Date Collected **05/05/14** Supervisor **[Blank]** Excavators **Sylvia, Amy, Zham, Anisa** Log Book Pages **2, 3** CU Type

- Fill
- Occupation surface
- Cutting for pit
- Cutting for other
- Burial
- Roof fall
- Architecture
- Architectural interface
- Modern ground surface
- Other interface
- Other

Munsell Color **3/3 10 YR**  
 Soil Texture **rocks, loose soil**  
 Inclusions **rocks**  
 Internal Variation **none**  
 Artifact Density **ceramic, glass, metal**  
 Disturbance **vegetation - heavy**

Coordinates

X **[Blank]** Y **[Blank]**  
 Z **[Blank]**

Stratigraphic Relationships (Use format S000-00T-000)

Under **N/A**  
 Over **002**  
 Same As  
 Fills **N/A**  
 Cuts **N/A**  
 Cut By **N/A**  
 Other

Description of Relationship with other CUs

001 is above 002

Description of Collection Unit

- top level: Many rocks, vegetation cleared by workers ~40cm below surface  
 - Quadrant 1 of T088.

Interpretation of Collection Unit

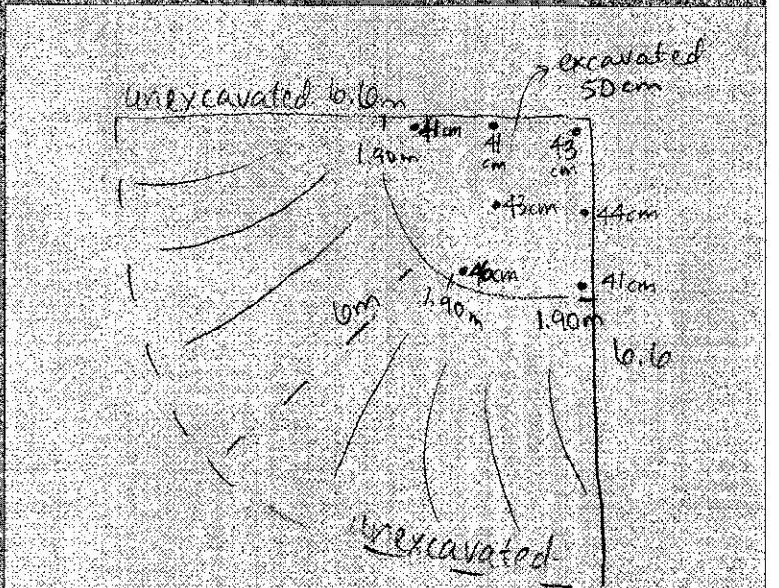
Surface

SW Corner of Trench

Sketch (Import)

Final Interpretation of Collection Unit (Post Excavation)

Surface level, ceramic, pottery,  
 few shards of glass



(Use format year-roll#-frame#)

B/W Photo **[Blank]**  
 Color Photos **[Blank]**  
 Total Pages **[Blank]** Scale of Sketch **[Blank]**

Enter Data in Related Forms

**Small Finds** **Burial Form**

$$\begin{array}{r} 101.25\text{ m} \\ - 0.71\text{ m} \\ \hline 100.64\text{ m} \end{array}$$

$$0.71\text{ m} \\ 135\text{ m} + 100.2 = 101.36\text{ m}$$



SR (Use format S000-00T-000) **088-Q1-002** Date Collected **05/05/14** Supervisor **[Blank]** Excavators **Sylvia, Amy, Zhan, Anisa** Log Book Pages **2-7** CU Type

Munsell Color: **3/3. 10 YR**  
 Soil Texture: **ROCKS, LOOSE SOIL**  
 Inclusions: **ROCKS**  
 Internal Variation: **NONE**  
 Artifact Density: **[Blank]**  
 Disturbance: **SURFACE FILL**

Coordinates  
 X **[Blank]** Y **[Blank]**  
 Z **[Blank]**

- Fill
- Occupation surface
- Cutting for pit
- Cutting for other
- Burial
- Roof fall
- Architecture
- Architectural interface
- Modern ground surface
- Other interface
- Other

Stratigraphic Relationships (Use format S000-00T-000)

Under: **088-Q1-001**  
 Over: **088-Q1-003**  
 Same As: **[Blank]**  
 Fills: **N/A**  
 Cuts: **N/A**  
 Cut By: **N/A**  
 Other: **[Blank]**

Description of Relationship with other CUs

**Below Level 00 (Quadrant 1)**

Description of Collection Unit

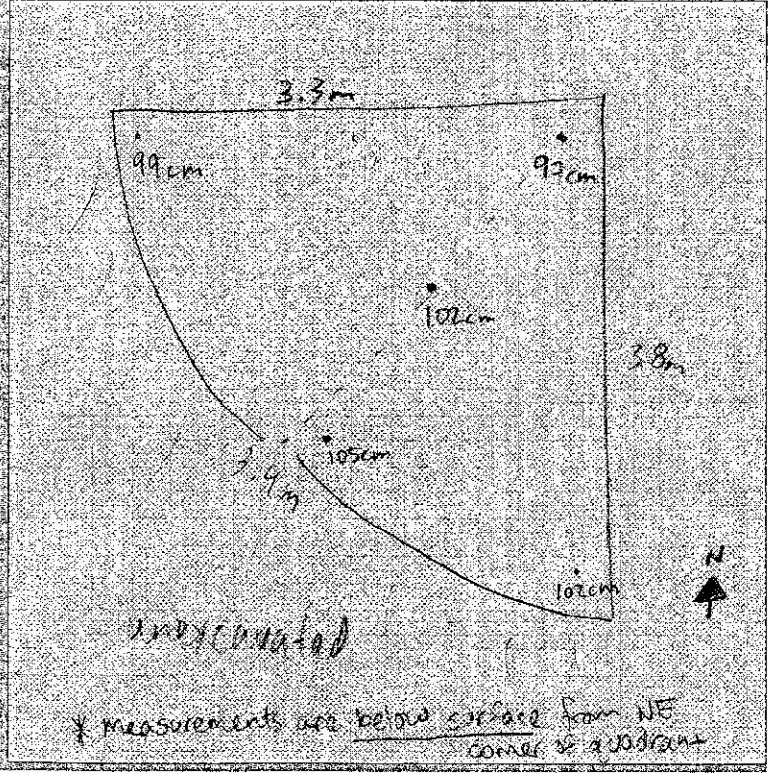
- Quadrant 1 of T088  
 - many rocks and pebbles, dispersed throughout level w/ loose soil. Artifacts found throughout (as opposed to concentrated areas)  
 - color of soil is consistent throughout level  
 - no disturbances  
 - typical rock size = 10x10x5cm  
 Even third bucket was screened.

Interpretation of Collection Unit

- level contains early modern and modern materials. Possibly recent fill

SW Corner of Trench y: **[Blank]** x: **[Blank]**

Sketch (Import)



Final Interpretation of Collection Unit (Post Excavation)

**[Blank]**

(Use format year-roll#-frame#)

B/W Photos: **[Blank]**

Color Photos: **[Blank]**

Total Pages: **[Blank]**

Scale of Sketch: **[Blank]**

Enter Data in Related Forms:

**Small Finds** **Burial Form**



SR (Use format S000-00T-000)

Date Collected

Supervisor

Excavators

Log Book Pages

CU Type

088-Q1-003

07 May 2014

Sylvia, Amy,  
Zhari, Anisa

6-11

Munsell Color

10 YR 2/2 4 Dark Brown

Soil Texture

Inclusion

none

Internal Variation

none

Artifact Density

ceramic, few modern artifacts

Disturbance

Coordinates

X

Y

Z

- Fill
- Occupation surface
- Cutting for pit
- Cutting for other
- Burial
- Roof fall
- Architecture
- Architectural interface
- Modern ground surface
- Other interface
- Other

Stratigraphic Relationships (Use format S000-00T-000)

Description of Relationship with other CUs

Under

088-Q1-002

Under 088-Q1-002

Over

088-Q1-001

Same As

Fills

N/A

Cuts

N/A

Cut By

N/A

Other

Description of Collection Unit

ROCKS are 5:1 in quantity more numerous than in previous level's. Less soil than in previous level's, too. Artifact density remains the same, however, few modern materials have been found. CU sample collected. Every third bucket was screened. Increase in noise. Less rocky soil around the perimeter of what we think is the prehistoric mound. This change can be seen as we dig by hand & in the floor surface.

Interpretation of Collection Unit

this level is the prehistoric (?) mound surface?

SW Corner of Trench

y:

x:

Sketch (Import)

Final Interpretation of Collection Unit (Post-Excavation)

Prehistoric mound surface

(Use format year-roll#-frame#)

B/W Photos

Color Photos

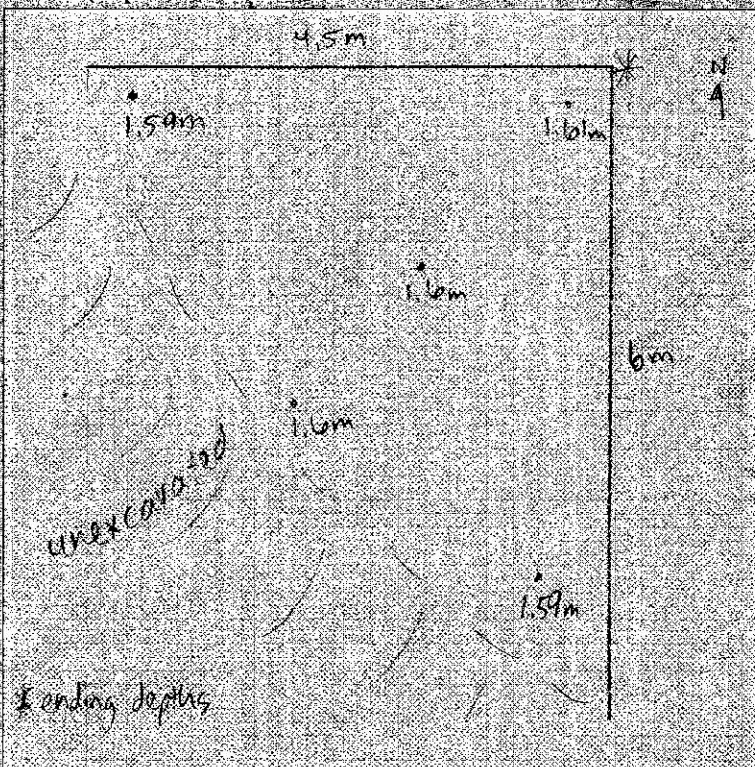
Total Pages

Scale of Sketch

Enter Data in Related Forms

Small Finds

Burial Form





SR (Use format S000-00T-000) **088-Q1-004** Date Collected **09 May 2014** Supervisor **Sylvia Amh Zhanu Anisa** Excavators **10-18** Log Book Pages **10-18** CU Type

Munsell Color **10R 2.5/1**  
 Soil Texture  
 Inclusions **none**  
 Internal Variation **none**  
 Artifact Density **high (highest so far)**  
 Disturbance **rodent burrow near F1**

Coordinates  
 X  
 Y  
 Z

- Fill
- Occupation surface
- Cutting for pit
- Cutting for other
- Burial
- Roof fall
- Architecture
- Architectural interface
- Modern ground surface
- Other interface
- Other

Stratigraphic Relationships (Use format S000-00T-000)  
 Under: **088-Q1-003**  
 Over: **088-Q1-005**  
 Same As:  
 Fills: **N/A**  
 Cuts: **N/A**  
 Cut By: **N/A**  
 Other:

Description of Relationship with other CUs  
 Under: **088-Q1-003**

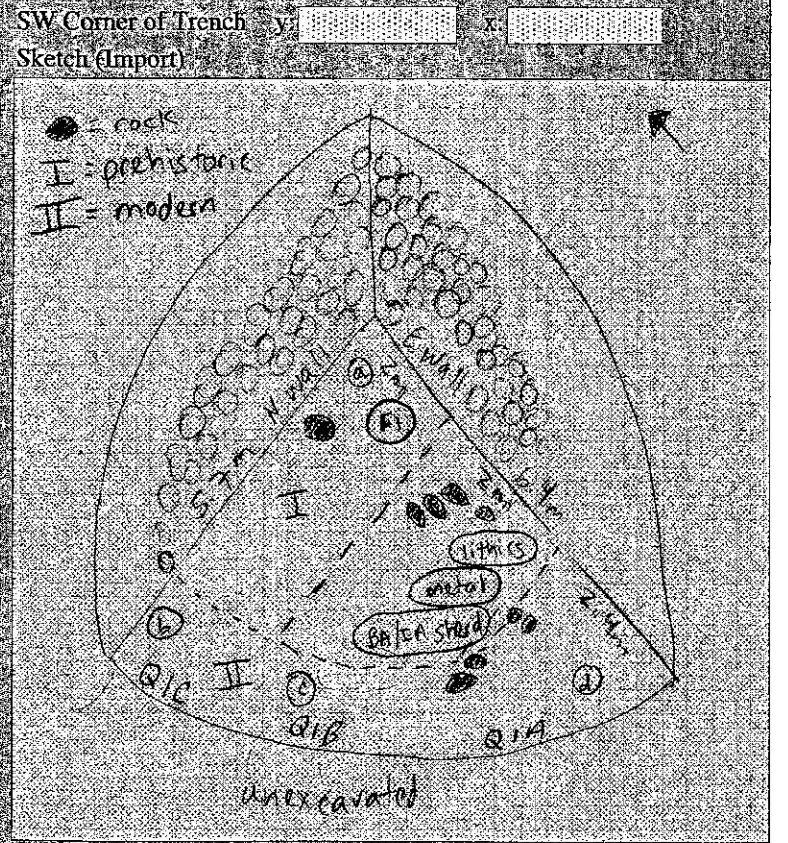
Description of Collection Unit  
 See notes on p.12 for Feature 1. We subdivided this level into 3 sections: C, B, + A. In section C, near the "center" of the mound, we excavated Feature 1, which consisted of a dense collection of sherds. In section B, we recovered several lithics, a Bronze Age / Iron Age iron fragment, and a decorated metal handle (?). Also in section B, several large stones, which were relatively loose, were uncovered. The density of sherds decreased in section B and even more so in section A. Every 3rd bucket was screened and a soil sample was collected from each section. The soil surrounding the large rocks was black (2.5Y 2.5/1). Shredded plastic bags recovered from near F1 - possible rodent burrow.

Interpretation of Collection Unit  
 Perimeter of excavated area = still finding modern refuse (barbed wire).  
 Inner area of excavation = prehistoric context (?).

Final Interpretation of Collection Unit (Post Excavation)

(Use format year-roll#-frame#)  
 B/W Photos  
 Color Photos  
 Total Pages  
 Scale of Sketch

Enter Data in Related Forms  
 Small Finds  
 Burial Form



2.5Y 2.5/1 Black

a = 1.75m  
 b = 1.75m  
 c = 1.67m  
 d = 1.62m  
 below surface; measurements taken from central corner of quadrant using string and a level.



SR (Use format S000-00T-000)

Date Collected

Supervisor

Excavators

Log Book Pages

CU Type

088-01-005

13 May 2014

Sylvia Ann,  
Zhan, Erica

19

- Fill
- Occupation surface
- Cutting for pit
- Cutting for other
- Burial
- Roof fall
- Architecture
- Architectural interface
- Modern ground surface
- Other interface
- Other

Munsell Color

Soil Texture

Inclusions

Internal Variation

Artifact Density

Disturbance

Coordinates

X

Y

Z

Stratigraphic Relationships (Use format S000-00T-000)

Description of Relationship with other CUs

Under: 088-01-004

Under 088-01-004

Over: 088-01-006

Same As:

Fills:

Cuts:

Cut By:

Other:

Description of Collection Unit

Soil changes associated w/ prehistoric perimeter (?) noted in this level. Lens of colored, water-walled cobble on perimeter of prehistoric component. Bronze Age ceramic sherd found in Q2B. Stones noted in previous level became loose & were removed (not cultural). Density of ceramics has dropped - ~~no~~ ceramics pulled from ~~area~~ Feature 1. ~~no~~ Soil samples collected in all sub-quadants. This level dug in 25cm. Special find metal object in Q2A at depth of 192cm (found on perimeter of soil change).

Interpretation of Collection Unit

SW Corner of Trench y:  x:

Sketch (Import)

Final Interpretation of Collection Unit (Post Excavation)

(Use format year-roll#-frame#)

B/W Photos:

Color Photos:

Total Pages:

Scale of Sketch:

Enter Data in Related Forms:

Small Finds

Burial Form

these are notes assoc. w/ edge of prehistoric component - finishing cap?



SR (Use format S000-00T-000)

Date Collected

Supervisor

Excavators

Log Book Pages

CU Type

088-Q1-006

16 May 2014

19 May 2014

Sylvia Amy,  
Josh, Anisa,  
Zham

25-29

- Fill
- Occupation surface
- Cutting for pit
- Cutting for other
- Burial
- Roof fall
- Architecture
- Architectural interface
- Modern ground surface
- Other interface
- Other

Munsell Color:

10 yr 2/2 very dark brown

Soil Texture:

loose soil

Inclusions:

small rocks; large set rocks

Internal Variation:

none

Artifact Density:

ceramics (low)

Disturbance:

none

Coordinates

X

Y

Z

Stratigraphic Relationships (Use format S000-00T-000)

Description of Relationship with other CUs

Under:

088-Q1-005

Over:

088-Q1-007

Same As:

Fills:

Cuts:

Cut By:

Other:

LVL 06 is below LVL 05

Description of Collection Unit

LVL 6 starts at 2m depth. Screening a cultu pocket of soil to begin. Black soil near  
limited portion of quartzite lithic. Lenticular siliceous sandstone  
level. One in 25cm. Large loose rocks found. (randomly) these  
are irregular so we documented and labeled them. Several andrews  
check in Quad B. Large rocks floor were photographed and mapped.  
North and south profile walls were mapped.

Interpretation of Collection Unit

contains soil cap for large  
rocks set in floor of LVL 06  
possible cap for furnaces?

SW Corner of Trench y: [ ] x: [ ]

Sketch (Import)

See drawing by Deska & Michael  
19 May 2014

Final Interpretation of Collection Unit (Post Excavation)

(Use format year-roll#-frame#)

B/W Photos: [ ]

Color Photos: [ ]

Total Pages: [ ]

Scale of Sketch: [ ]

Enter Data in Related Forms:

Small Finds

Burial Form



SR (Use format S000-00T-000) **088-01-007** Date Collected **29 May 2014** Supervisor \_\_\_\_\_ Excavators **Sydney, Anna, Brian, Jason** Log Book Pages **45** CU Type

Munsell Color	<b>7.5 YR 4/6 strong brown (bottom)</b>	Coordinates	X	Y
Soil Texture	<b>10 YR 3/6 dark yellowish brown (top)</b>			
Inclusions	<b>tough, some clay</b>			
Internal Variation	<b>small cobbles</b>			
Artifact Density	<b>very low</b>	Z		
Disturbance				

- Fill
- Occupation surface
- Cutting for pit
- Cutting for other
- Burial
- Roof fall
- Architecture
- Architectural interface
- Modern ground surface
- Other interface
- Other

Stratigraphic Relationships (Use format S000-00T-000)	Description of Relationship with other CUs
Under: <b>088-010-006</b>	<b>Under 088-010-006</b>
Over:	
Same As: <b>Q4-005; Q4-006</b>	
Fills:	
Cuts:	
Cut By:	
Other:	

Description of Collection Unit

**Q1C = 10 YR 3/6 at top, 7.5 YR 3/6 at bottom; small cobbles throughout & hard clay soil radiating from center**

**Q1B = some medium but mostly small rock inclusions; soil continues to be lighter in color were as well**

**Artifact density very low in this level; sterile soil reached in this level**

**Q1A = dark soil w/ tiles appears in this level**

Interpretation of Collection Unit (except Q1A)

**Q1**

SW Corner of Trench y: \_\_\_\_\_ x: \_\_\_\_\_

Sketch (Import)

Final Interpretation of Collection Unit (Post Excavation)

(Use format year-roll#-frame#)

B/W Photos: \_\_\_\_\_

Color Photos: \_\_\_\_\_

Total Pages: \_\_\_\_\_ Scale of Sketch: \_\_\_\_\_

Enter Data in Related Forms:



SR (Use format S000-00T-000)

Date Collected

Supervisor

Excavators

Log Book Pages

CU Type

088-Q4-001

May 18-19, 2014

Sylvia, Amy, John, Anisa, Zoran + Mike et al.

28-29

- Fill
- Occupation surface
- Cutting for pit
- Cutting for other
- Burial
- Roof fall
- Architecture
- Architectural interface
- Modern ground surface
- Other interface
- Other

Munsell Color:

Soil Texture:

Inclusions:

Internal Variation:

Artifact Density:

Disturbance:

large + small rocks, modern trash

low

Coordinates

X Y

Z

Stratigraphic Relationships (Use format S000-00T-000)

Description of Relationship with other CUs

Under: N/A

Over: 088-Q4-002

Same As:

Fills:

Cuts:

Cut By:

Other:

COVERS 088-Q4-002

Description of Collection Unit

This level was removed by Mike Galaty + students. Level dug in 90cm as this is all modern fill unrelated to prehistoric component.

Interpretation of Collection Unit

Modern/historic

SW Corner of Trench y:

Sketch (Import)

Final Interpretation of Collection Unit (Post-Excavation)

(Use format year-roll#-frame#)

B/W Photos:

Color Photos:

Total Pages:

Scale of Sketch:

Enter Data in Related Forms:

Small Finds

Burial Form



SR (Use format S000-00T-000)

Date Collected

Supervisor

Excavators

Log Book Pages

CU Type

088-Q4-002

18 May 2013

S. L. ...  
A. ...  
M. ...

30

- Fill
- Occupation surface
- Cutting for pit
- Cutting for other
- Burial
- Roof fall
- Architecture
- Architectural interface
- Modern ground surface
- Other interface
- Other

Munsell Color

5 YR 3/1 (very dark gray)

Soil Texture

loose soil

Inclusions

small & medium rocks, modern trash

Internal Variation

none

Artifact Density

low - ceramics, modern (metal, etc)

Disturbance

rodent activity

Coordinates

X

Y

Z

Stratigraphic Relationships (Use format S000-00T-000)

Description of Relationship with other CUs

Under: 088-Q4-001

Over: 088-Q4-003

Same As:

Fills:

Cuts:

Cut By:

Other:

Under 088-Q4-001

Description of Collection Unit

Level collected in 50cm - we did this to rapidly bring Q4 down to the same level (which will be at same depth as Q1 level). Modern trash (metal, plastic wrappers, cigarette butts, fabric) on perimeter/current surface. These levels encompass 50cm in total. Rodent activity throughout.

Interpretation of Collection Unit

still part of modern fill over prehistoric component

SW Corner of Trench - y: [ ] x: [ ]

Sketch (Import)

Final Interpretation of Collection Unit (Post-Excavation)

[ ]

(Use format year-roll#-frame#)

B/W Photos: [ ]

Color Photos: [ ]

Total Pages: [ ]

Scale of Sketch: [ ]

Enter Data in Related Forms:

Small Finds

Burial Form



SR (Use format S000-00T-000) **088-Q4-003** Date Collected **20 May 2014**  
**22 May 2014** Supervisor \_\_\_\_\_ Excavators **Sylvia, Amy, Anna, Zhan, Ash** Log Book Pages **31-35** CU Type

Munsell Color: **10 YR 2/2 very dark brown**  
 Soil Texture: **loose soil**  
 Inclusions: **small & medium rocks**  
 Internal Variation: \_\_\_\_\_  
 Artifact Density: **high - ceramics, tile, modern**  
 Disturbance: **root activity - nearby big tree**

Coordinates  
 X: \_\_\_\_\_ Y: \_\_\_\_\_  
 Z: \_\_\_\_\_

- CU Type
- Fill
  - Occupation surface
  - Cutting for pit
  - Cutting for other
  - Burial
  - Roof fall
  - Architecture
  - Architectural interface
  - Modern ground surface
  - Other interface
  - Other

Stratigraphic Relationships (Use format S000-00T-000)

Under: **088-Q4-002**  
 Over: **088-Q4-004**  
 Same As: \_\_\_\_\_  
 Fills: \_\_\_\_\_  
 Cuts: \_\_\_\_\_  
 Cut By: \_\_\_\_\_  
 Other: \_\_\_\_\_

Description of Relationship with other CUs

Under **088-Q4-002**

Description of Collection Unit

Started to sub-divide the level - A, B, C sub-quadrants (this mirrors what we did in level 005 in Q1). Artifact density high to begin in Q4C - 4+ bags of ceramics & tile. Artifact density continues in sub-quadrant B. This level = sub-quadrant D added (width = 1.4 m). Sub-quadrant D is highly disturbed - modern refuse. Artifact density drops drastically in A & D. See book for ending elevations

Interpretation of Collection Unit

Portions of this level (C & B) w/ greater artifact density may be prehistoric component of mound. A & D have much evidence of modern refuse/burning.

SW Corner of Trench y: \_\_\_\_\_ x: \_\_\_\_\_  
 Sketch (Import)

Final Interpretation of Collection Unit (Post Excavation)

\_\_\_\_\_

(Use format year-roll#-frame#)

B/W Photos: \_\_\_\_\_  
 Color Photos: \_\_\_\_\_  
 Total Pages: \_\_\_\_\_ Scale of Sketch: \_\_\_\_\_

Enter Data in Related Forms:

**Small Finds** **Burial Form**



SR (Use format S000-00T-000)

Date Collected

Supervisor

Excavators

Log Book Pages

CU Type

088-Q4-004

22 May  
20 May 2014

Sylvia, Army  
AUSA, Team  
088a

36

Munsell Color

Soil Texture

loose soil

Inclusions

small rocks, ceramics, tile, modern

Internal Variation

Artifact Density

Disturbance

high (tile)

Coordinates

X

Y

Z

- Fill
- Occupation surface
- Cutting for pit
- Cutting for other
- Burial
- Roof fall
- Architecture
- Architectural interface
- Modern ground surface
- Other interface
- Other

Stratigraphic Relationships (Use format S000-00T-000)

Description of Relationship with other CUs

Under:

088-Q4-003

Under 088-Q4-003

Over:

088-Q4-005

Same As:

Fills:

Cuts:

Cut By:

Other:

Description of Collection Unit

This level yielded 30+ bags of ceramic & tile in sub-quadrants A&D. Possible midden/dump? Roman coin & bead found in Q4B. The rock construction noted at approx. same level in Q2 does not extend into this quadrant. In wall profiles, black soil cap is clearly visible covered by large rocks/loose soil, which is then covered by modern fill (small rocks, top soil).

Interpretation of Collection Unit

So much tile in this level toward prehistoric (?) perimeter of mound - dump? midden? house here?

SW Corner of Trench y: x:

Sketch (Import)

Final Interpretation of Collection Unit (Post Excavation)

(Use format year-roll#-frame#)

B/W Photos

Color Photos

Total Pages

Scale of Sketch

Enter Data in Related Forms:

Small Finds

Burial Form



SR (Use format S000-00T-000) **088-Q4-005** Date Collected **30 May 2014** Supervisor **[Blank]** Excavators **Sylvia, Amy, Yoh, Anissa, Zhan** Log Book Pages **46-** CU Type

Munsell Color: **[Blank]**  
Soil Texture: **tough, some clay**  
Inclusions: **none**  
Internal Variation: **none**  
Artifact Density: **low; tile, prehistoric pottery**  
Disturbance: **none**

Coordinates  
X: **[Blank]** Y: **[Blank]**  
Z: **[Blank]**

- Fill
- Occupation surface
- Cutting for pit
- Cutting for other
- Burial
- Roof fall
- Architecture
- Architectural interface
- Modern ground surface
- Other interface
- Other **sterile**

Stratigraphic Relationships (Use format S000-00T-000)

Under: **088-Q4-004**  
Over: **N/A**  
Same As: **Q4-006, Q1-007**  
Fills: **N/A**  
Cuts: **N/A**  
Cut By: **Q4-006**  
Other: **N/A**

Description of Relationship with other CUs

**Under 088-Q4-004**

Description of Collection Unit

- Sterile soil reached in this level in Q4C
- rock layer (LVL 006) in this quadrant - explained on separate level form as LVL 006
- Q4B - prehistoric cultural material found at inside edge of rock layer
- Unit 4 (1x1m) in this level - no cultural material; 40cm depth

Interpretation of Collection Unit

**sterile near northern wall, few artifacts recovered from near perimeter of mound.**

SW Corner of Trench y: **[Blank]** x: **[Blank]**

Sketch (Import)

Final Interpretation of Collection Unit (Post Excavation)

**[Blank]**

(Use format year-roll#/frame#)

B/W Photos: **[Blank]**

Color Photos: **[Blank]**

Total Pages: **[Blank]** Scale of Sketch: **[Blank]**

Enter Data in Related Forms:

**Small Finds** **Burial Form**



SR (Use format S000-00T-000)

Date Collected

Supervisor

Excavators

Log Book Pages

CU Type

088-04-006

30 May 2014

Sylvia Army  
Arch. Office

47-

- Fill
  - Occupation surface
  - Cutting for pit
  - Cutting for other
  - Burial
  - Roof fall
  - Architecture
  - Architectural interface
  - Modern ground surface
  - Other interface
  - Other
- natural

Munsell Color

10YR 2/2 (very dark brown)

Soil Texture

Inclusions

rock layer

Internal Variation

none

Artifact Density

low

Disturbance

low

Coordinates

X	Y
Z	

Stratigraphic Relationships (Use format S000-00T-000)

Description of Relationship with other CUs

Under	Q4-004
Over	N/A
Same As	Q4-005; Q1-007
Fills	N/A
Cuts	Q4-005
Cut By	N/A
Other	N/A

Unit 002  
 - munsell = 7.5 YR 3/4 (Dark brown)  
 - depth below levels Q4-005 and Q4-006 = 25cm  
 - soil sample collected ✓  
 - artifacts = none

Description of Collection Unit

This level is the isolated ring of rocks I'd by Mike Galaty. Buckets of soil from this level were screened. Very few artifacts recovered. Unit 2 straddles this level and level 5 of Q4. We did excavate Unit 2 in order to better assess what lies below Q4-006 and Q4-005, particularly since prehistoric pottery was found. Q4A-005, which is the area also encompassed by unit 002.

Interpretation of Collection Unit

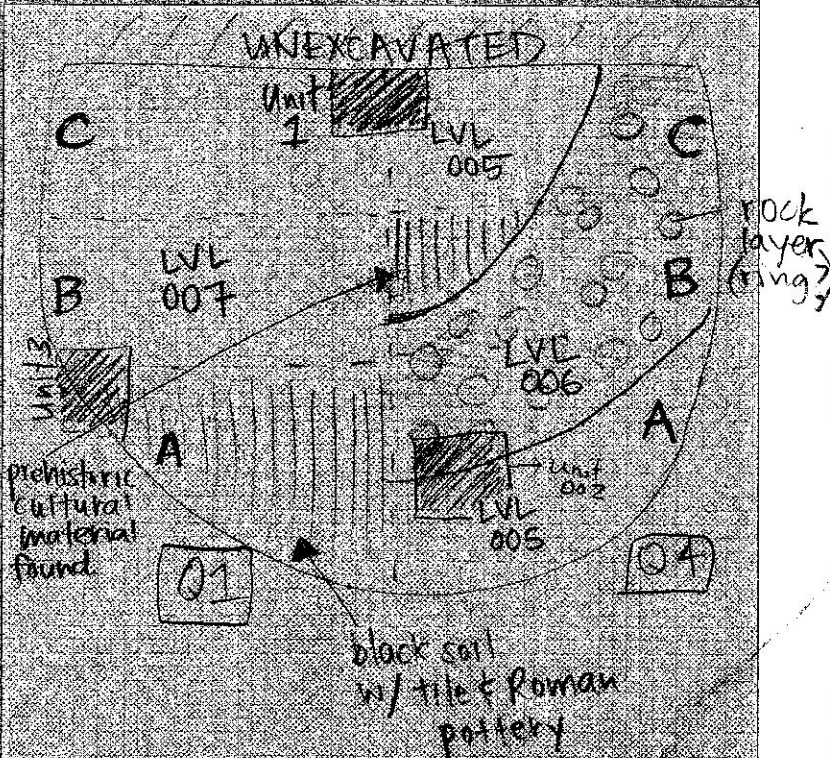
Natural rock deposition; no clear cultural modification of the level

SW Corner of Trench

Sketch (Import)

Final Interpretation of Collection Unit (Post Excavation)

Approaching granite



(Use format year-roll#-frame#)

B/W Photos

Color Photos

Total Pages

Scale of Sketch

Enter Data in Related Forms

Small Finds

Burial Form



SR (Use format S000-00T-000) **T88-000-001** Date Collected **June 2014** Supervisor **SD** Excavators **Workers** Log Book Pages **51** CU Type

- Fill
- Occupation surface
- Cutting for pit
- Cutting for other
- Burial
- Roof fall
- Architecture
- Architectural interface
- Modern ground surface
- Other interface
- Other

**Coordinates**

X  Y

Munsell Color:   
 Soil Texture:   
 Inclusions:   
 Internal Variation:   
 Artifact Density:   
 Disturbance:

**Stratigraphic Relationships (Use format S000-00T-000)**

Under:   
 Over:   
 Same As:   
 Fills:   
 Cuts:   
 Cut By:   
 Other:

**Description of Relationship with other CUs**

This level is from the northern half of T88, the southern half was excavated this season by PASH 2014.

**Description of Collection Unit**

This level is the top half meter of the northern part half of T88. Workers have removed this level and were instructed to keep all artifacts in a labeled bag. Artifacts recovered: tile 200 (0 kept), cer 9 (9 kept), sm 1 (brick not kept) - metal scraps also found.

**Interpretation of Collection Unit**

SW Corner of Trench Y:  X:

**Sketch (Import)**

modern  
 red 183  
 yllw 23

**Final Interpretation of Collection Unit (Post Excavation)**

(Use format year-roll#-frame#)

B/W Photos:

Color Photos:

Total Pages:  Scale of Sketch:

**Enter Data in Related Forms**



SR (Use format S000-00T-000) **T88-000-002** Date Collected **June 2014** Supervisor **SD** Excavators **Workers** Log Book Pages **51** CU Type

Munsell Color: \_\_\_\_\_  
 Soil Texture: \_\_\_\_\_  
 Inclusions: \_\_\_\_\_  
 Internal Variation: \_\_\_\_\_  
 Artifact Density: \_\_\_\_\_  
 Disturbance: \_\_\_\_\_

**Coordinates**  
 X \_\_\_\_\_ Y \_\_\_\_\_  
 Z \_\_\_\_\_

- Fill
- Occupation surface
- Cutting for pit
- Cutting for other
- Burial
- Roof fall
- Architecture
- Architectural interface
- Modern ground surface
- Other interface
- Other

**Stratigraphic Relationships (Use format S000-00T-000)**

Under: \_\_\_\_\_  
 Over: \_\_\_\_\_  
 Same As: \_\_\_\_\_  
 Fills: \_\_\_\_\_  
 Cuts: \_\_\_\_\_  
 Cut By: \_\_\_\_\_  
 Other: \_\_\_\_\_

**Description of Relationship with other CUs**

Northern half of T88;  
 Southern half was excavated this  
 season by PASH 2014.

**Description of Collection Unit**

This level is half a meter deep and ends at approx. 1 m below surface of the mound. Workers removed this level and were instructed to keep all artifacts in a labeled bag. ~~Artifacts recovered~~ Total artifacts recovered from this level together with T88-000-003

**Interpretation of Collection Unit**

\_\_\_\_\_

SW Corner of Trench: y: \_\_\_\_\_ x: \_\_\_\_\_  
 Sketch (Import)

**Final Interpretation of Collection Unit (Post Excavation)**

\_\_\_\_\_

tile: 496 | 0  
 cer: 14 | 14  
 sm: 6 (1 funnel, 2 wires, 1 pipe, 2 plates)  
 mod: 0 | 0  
 red: 466 | 0  
 yllw: 30 | 0

(Use format year-roll#-frame#)

B/W Photos: \_\_\_\_\_  
 Color Photos: \_\_\_\_\_  
 Total Pages: \_\_\_\_\_ Scale of Sketch: \_\_\_\_\_

Enter Data in Related Forms:



**PASH Excavation Collection Unit Form**

Entered By:

SR (Use format S000-00T-000)  Date Collected  Supervisor  Excavators  Log Book Pages

- CU Type**
- Fill
  - Occupation surface
  - Cutting for pit
  - Cutting for other
  - Burial
  - Roof fall
  - Architecture
  - Architectural interface
  - Modern ground surface
  - Other interface
  - Other

Munsell Color:

Soil Texture:

Inclusions:

Internal Variation:

Artifact Density:

Disturbance:

**Coordinates**

X  Y

Z

**Stratigraphic Relationships (Use format S000-00T-000)**

Under:

Over:

Same As:

Fills:

Cuts:

Cut By:

Other:

**Description of Relationship with other CUs**

This level is from the northern half of T88; the southern half was excavated this season by PASH 2014.

**Description of Collection Unit**

This level measures one half meter and ends at approx 1.5 m below surface of the mound. Workers removed this level and were instructed to keep all artifacts in a bag. Artifacts recovered from this level together w/ T88-000-002:

Tile: 496 / 0  
 Cer: 14 / 14  
 Sm: 6 / 1

**Interpretation of Collection Unit**

SW Corner of Trench y:  x:

**Final Interpretation of Collection Unit (Post Excavation)**

**Sketch (Import)**

mod:  $\emptyset$  /  $\emptyset$   
 red: 466 /  $\emptyset$   
 yllw: 30 /  $\emptyset$

(Use format year-roll#-frame#)

B/W Photos:

Color Photos:

Total Pages:  Scale of Sketch:

Enter Data in Related Forms: